



**FEDERAL REPUBLIC OF NIGERIA**  
**Independent National  
Electoral Commission  
(INEC)**

**LAGOS STATE**

**DIRECTORY OF POLLING UNITS**

Revised January 2015

---

# **DISCLAIMER**

The contents of this Directory should not be referred to as a legal or administrative document for the purpose of administrative boundary or political claims. Any error of omission or inclusion found should be brought to the attention of the Independent National Electoral Commission.

# Table of Contents

|                               | <b>Pages</b> |
|-------------------------------|--------------|
| Disclaimer.....               | i            |
| Table of Contents .....       | ii           |
| Foreword.....                 | iv           |
| Acknowledgement.....          | v            |
| Summary of Polling Units..... | 1            |
| <b>LOCAL GOVERNMENT AREAS</b> |              |
| Agege .....                   | 2-22         |
| Ajeromi/Ifelodun .....        | 23-44        |
| Alimosho .....                | 45-69        |
| Amuwo/Odofin .....            | 70-84        |
| Apapa .....                   | 85-94        |
| Badagry .....                 | 95-104       |
| Epe .....                     | 105-118      |
| Eti-Osa .....                 | 119-129      |
| Ibeju/Lekki .....             | 130-135      |
| Ifako/Ijaye .....             | 136-149      |
| Ikeja .....                   | 150-163      |
| Ikorodu .....                 | 164-177      |
| Kosofe .....                  | 178-197      |
| Lagos Island .....            | 198-210      |
| Lagos Mainland .....          | 211-225      |
| Mushin .....                  | 226-253      |
| Ojo .....                     | 254-265      |
| Oshodi/Isolo .....            | 266-283      |
| Shomolu .....                 | 284-304      |
| Surulere .....                | 305-324      |



# FOREWARD

Access to information for Nigerians is an essential plank in our democratic march and a condition for a virile electoral process. As part of the preparations for the 2015 General Elections, the Commission has demonstrated its commitment to informing stakeholders and the general public through a range of activities, and engagements with different strata of society with the aim of fostering confidence and participation in the continuing effort to build an enduring democratic culture.

To increase eligible citizens' participation in exercising their franchise, polling units within, or very close to the premises of politicians, traditional rulers, religious bodies, state and local authorities, private properties, etc., as well as in open spaces, are relocated to public buildings, preferably public schools. Thus, the publication of the 2015 Polling Unit Directory (updated January 2015) by the Commission is another step towards providing valid information to the stakeholders and the public alike.

The Directory lists the Local Government Areas (LGAs) of each State or Area Councils (ACs) of the Federal Capital Territory (FCT), Registration Areas (RAs) of States or Wards of the FCT, as well as polling units contained therein.

This Directory will not only help to address the Polling Unit information needs of political parties, developmental partners, Civil Society Organizations, Ministries, Departments, Agencies, the Press and other Stakeholders, but also serve as a reference document for research and information.

This publication is also designed to help electoral officials irrespective of where they are deployed to effectively perform their duties.

I hope that the Directory will also help to influence and educate election officials in the administration of elections in the country.

Prof. Attahiru M. Jega, OFR

**Chairman**

**Independent National Electoral Commission**

**Federal Republic of Nigeria**

# ACKNOWLEDGEMENT

In revising the Directory of Polling Units, cognizance has been taken of the relocation of existing polling units from unsuitable and unapproved locations. The decision by the Commission was taken in its efforts to further ensure transparency in the electoral process and provide a level playing field for free and fair elections that are credible and acceptable to all.

The Delimitation Division of the Electoral Operations Department has worked very hard, together with the Electoral Operations Departments of each of the thirty-six (36) States and the Federal Capital Territory, to significantly improve the accuracy of this Directory.

The Commission would like to express its profound gratitude to the International Foundation for Electoral Systems (IFES) as well as the National Elections Commission (NEC) of Liberia for providing technical assistance, through the provision of a specialist in Geographic Information System (GIS) and Data Management, Mr. Archie A.A. Delaney, Sr., who played a major role in the successful completion of this project. The fact that the Directory was generated from the Delimitation Database being constructed is very significant and signals a paradigm shift in the way the Commission undertakes its major activities.

Finally, the support of the Commission, especially the Chairman, Prof. Attahiru M. Jega, OFR, as well as the Members of the Electoral Operations and Logistics Committee (EOLC), indeed all other National Commissioners, is highly appreciated.

Engr. Dr. Nuru A. Yakubu, OON  
**Chairman, EOLC**  
**Independent National Electoral Commission**



# LAGOS STATE



## THE LIST OF LOCAL GOVERNMENT AREAS

| Name             | Code      | # of RAs   | # of PUs     |
|------------------|-----------|------------|--------------|
| AGEGE            | 01        | 11         | 527          |
| AJEROMI/IFELODUN | 02        | 11         | 600          |
| ALIMOSHO         | 03        | 11         | 701          |
| AMUWO/ODOFIN     | 04        | 11         | 435          |
| APAPA            | 05        | 10         | 220          |
| BADAGRY          | 06        | 11         | 201          |
| EPE              | 07        | 19         | 346          |
| ETI-OSA          | 08        | 10         | 295          |
| IBEJU/LEKKI      | 09        | 11         | 108          |
| IFAKO/IJAYE      | 10        | 11         | 335          |
| IKEJA            | 11        | 10         | 360          |
| IKORODU          | 12        | 19         | 330          |
| KOSOFE           | 13        | 10         | 586          |
| LAGOS ISLAND     | 14        | 19         | 270          |
| LAGOS MAINLAND   | 15        | 11         | 397          |
| MUSHIN           | 16        | 14         | 808          |
| OJO              | 17        | 11         | 290          |
| OSHODI/ISOLO     | 18        | 11         | 510          |
| SHOMOLU          | 19        | 12         | 558          |
| SURULERE         | 20        | 12         | 585          |
| <b>TOTAL:</b>    | <b>20</b> | <b>245</b> | <b>8,462</b> |



# LAGOS STATE




**LGA: AGEGE**

**Code: 01**

## THE LIST OF REGISTRATION AREAS IN THE LOCAL GOVERNMENT AREA

| <b>NAME</b>         | <b>Code</b> | <b># of PUs</b> |
|---------------------|-------------|-----------------|
| ISALE/IDIMANGORO    | 01          | 48              |
| ILORO/ONIPETESI     | 02          | 28              |
| ONIWAYA/PAPA-UKU    | 03          | 79              |
| AGBOTIKUYO/DOPEMU   | 04          | 72              |
| OYEWOLE/PAPA ASHAFI | 05          | 27              |
| OKEKOTO             | 06          | 63              |
| KEKE                | 07          | 43              |
| DAROCHA             | 08          | 41              |
| TABON TABON/OKO OBA | 09          | 45              |
| ORILE AGEGE/OKO OBA | 10          | 49              |
| ISALE ODO           | 11          | 32              |
| <b>TOTAL:</b>       | <b>11</b>   | <b>527</b>      |





# LAGOS STATE



**LGA: AGEGE**

**Code: 01**

**RA: Isale/Idimangoro**

**Code: 01**

| <b>PU Name [NOTE: The old name/location of relocated PUs appear in parenthesis]</b> | <b>CODE</b> |
|---|-------------|
| ST. JOSEPH SECONDARY SCHOOL, MANGORO  | 001         |
| 15, SHOMIDE STREET  | 002         |
| 1, GARUBA STREET  | 003         |
| 8, SEBIOTIMO STREET   | 004         |
| 6, SEBIOTIMO STREET   | 005         |
| WITHIN OLABI SQUARE   | 006         |
| KAMORU ALIM/SEBIOTIMO STREET I  | 007         |
| KAMORU ALIM/SEBIOTIMO STREET II   | 008         |
| 18, MAYAKA STREET   | 009         |
| COMMUNITY PRY. SCHOOL   | 010         |
| 2, OTUN STREET  | 011         |
| 4, OTUN STREET  | 012         |
| 11, TALABI STREET   | 013         |
| BACK OF ILORO GRAMMAR SCHOOL  | 014         |
| 4, FISHER STREET  | 015         |
| 18, OLUFESO STREET  | 016         |
| INSIDE ILORO GRAMMAR SCHOOL   | 017         |
| 17, AJIBOSE STREET  | 018         |
| 15, AJIBOSE STREET  | 019         |
| 20, ISHORA-YUSUF STREET   | 020         |
| 9, ADETONA STREET   | 021         |
| INSIDE ILORO GRAMMAR SCHOOL   | 022         |
| 2, ONIBEJU STREET   | 023         |
| 4, ONIBEJU STREET   | 024         |
| 18, OREDAPO STREET  | 025         |
| 33, OREDAPO STREET  | 026         |
| 10, OLAYIWOLA STREET  | 027         |
| 40, OLAYIWOLA STREET  | 028         |
| A/C PRIMARY SCHOOL  | 029         |
| 24, ONIBEJU STREET  | 030         |
| ANWAR-ISLAM COLLEGE   | 031         |
| 11, AGEGE BYE-PASS/CAPITOL ROAD   | 032         |
| AGEGE BYE-PASS/ALH. YUSUF ROAD  | 033         |
| 11, MARKET STREET   | 034         |
| 9, MARKET STREET  | 035         |
| 20, IPAYE STREET  | 036         |
| 8, BABAYOMI LANE  | 037         |
| 15, OLD ABEOKUTA MTR. RD. BY JAMAL ENT.   | 038         |
| 17, OLD ABEOKUTA MTR. ROAD BY JAMAL ENT.  | 039         |



# LAGOS STATE



**LGA: AGEGE**

**Code: 01**

**RA: Isale/Idimangoro**

**Code: 01**

| <b>PU Name [NOTE: The old name/location of relocated PUs appear in parenthesis]</b> | <b>CODE</b> |
|---|-------------|
| 19, BISI-ODUNAYA STREET   | 040         |
| 5, MODI LANA  | 041         |
| OLOKO/ONIGBAJULE  | 042         |
| 3, OLOKO STREET   | 043         |
| 7, OREMEJI STREET   | 044         |
| 5, OREMEJI STREET   | 045         |
| 13, BALOGUN STREET  | 046         |
| 1, IYALODE STREET   | 047         |
| 8, MOSHALASHI   | 048         |
| <b>TOTAL PUs:</b>   | <b>48</b>   |



# LAGOS STATE




**LGA: AGEGE**

**Code: 01**

**RA: Iloro/Onipetesi**

**Code: 02**

| <b>PU Name [NOTE: The old name/location of relocated PUs appear in parenthesis]</b> | <b>CODE</b> |
|---|-------------|
| 21, OGUNJOBI STREET   | 001         |
| 20, ADEYOOLA STREET   | 002         |
| 18, SUBUOLA STREET  | 003         |
| 24, SULE STREET   | 004         |
| OPEN SPACE AT THE END OF SONAYA STREET  | 005         |
| OPP. LIMSON INSTITUTE ARIGIDI STREET I  | 006         |
| OPP. LIMSON INSTITUTE ARIGIDI STREET II   | 007         |
| 28, ADEBISI-AWOSOGA STREET  | 008         |
| 12, AKINSOLA STREET   | 009         |
| 23, OLUSOLA STREET  | 010         |
| 28, ADEBIYI-AYOPO STREET  | 011         |
| 25, SHITTA STREET   | 012         |
| 23, SHITTA STREET   | 013         |
| 29, SURULERE STREET   | 014         |
| 27, SURULERE STREET   | 015         |
| 14, OLUSOLA/OJUALALE STREET   | 016         |
| 1, UNION ROAD   | 017         |
| 3, UNION ROAD   | 018         |
| 2, BULURO/TIAMIIYU STREET   | 019         |
| 11, ALFA-YUSUF STREET   | 020         |
| 10, IFELODUN STREET   | 021         |
| 22, BELLO-AJARE STREET  | 022         |
| 20, SALAKO STREET   | 023         |
| 2, OJUALALE STREET  | 024         |
| 15, OLORUNLOGBON STREET   | 025         |
| 13, OLORUNLOGBON STREET   | 026         |
| 6, OGABAMBI STREET  | 027         |
| 7, MUFUTAU SHOETAN  | 028         |
| <b>TOTAL PUs:</b>   | <b>28</b>   |



# LAGOS STATE



**LGA: AGEGE**

**Code: 01**

**RA: Oniwaya/Papa-Uku**

**Code: 03**

| <b>PU Name [NOTE: The old name/location of relocated PUs appear in parenthesis]</b> | <b>CODE</b> |
|---|-------------|
| 9, OREMEJI STREET   | 001         |
| 15, FAWOLE STREET   | 002         |
| 19, FAWOLE STREET   | 003         |
| 17, FAWOLE STREET   | 004         |
| 31, ADENIYI STREET  | 005         |
| 29, ADENIYI STREET  | 006         |
| AJEBORIOGBON/OLD ABEOKUTA RD. BY FIRST BANK   | 007         |
| 20, AJEBORIOGBON STREET   | 008         |
| 18, AJEBORIOGBON STREET   | 009         |
| 39, SADIKU STREET   | 010         |
| 49, SADIKU STREET   | 011         |
| 11, AKERELE STREET  | 012         |
| 9, AKERELE STREET   | 013         |
| IREPODUN PRY. SCHOOL  | 014         |
| 21, OMODEHINDE STREET   | 015         |
| 19, OMODEHINDE STREET   | 016         |
| OLUSANYA PRY. SCHOOL  | 017         |
| RAUFU-ALAJO/FANIMOKUN STREET  | 018         |
| OLADEJO/ALFA-NLA STREET   | 019         |
| 67, ONIWAYA ROAD  | 020         |
| 65, ONIWAYA ROAD  | 021         |
| OPEN SPACE AT ONIWAYA GARAGE  | 022         |
| OPEN SPACE AT ONIWAYA GARAGE  | 023         |
| 6, AKINSULI STREET  | 024         |
| 10, OGUNWO STREET   | 025         |
| 8, OGUNWO STREET  | 026         |
| 6, AKINJOBI STREET  | 027         |
| APATA/OWO STREET  | 028         |
| 29, APATA STREET  | 029         |
| 15A, TAIWO DADA STREET  | 030         |
| 16, DANİYAN STREET  | 031         |
| 24, KADIRI STREET   | 032         |
| 36, ADESOKAN STREET   | 033         |
| 134, DOPEMU ROAD  | 034         |
| 8, BOLAJI STREET  | 035         |
| 8, BOLAJI STREET  | 036         |
| 18, OGUNJIMI STREET   | 037         |
| 3, ADEYINKA-OSO STREET  | 038         |
| 35, ALOWONLE STREET   | 039         |



# LAGOS STATE



**LGA: AGEGE**

**Code: 01**

**RA: Oniwaya/Papa-Uku**

**Code: 03**

| <b>PU Name [NOTE: The old name/location of relocated PUs appear in parenthesis]</b> | <b>CODE</b> |
|---|-------------|
| 9, SHODIPO STREET   | 040         |
| 9, OLOWO STREET   | 041         |
| 2, FEMI-ANJORIN STREET  | 042         |
| 16, ALHAJA SIFAWU STREET  | 043         |
| 2, IMAM-OJOKU STREET  | 044         |
| 22, IMAM-OJOKU STREET   | 045         |
| JUNCTION OF ALOBA/BANKOLE   | 046         |
| JUNCTION OF ALOBA/JINADU  | 047         |
| 23, TIJANI STREET   | 048         |
| 41, AWORI STREET  | 049         |
| 77, AWORI STREET  | 050         |
| 22, YEKINI STREET   | 051         |
| 3, SARUMI-ALAWO STREET  | 052         |
| 32, KADIRI STREET   | 053         |
| 30, KADIRI STREET   | 054         |
| 14, OKUNOLA STREET  | 055         |
| SALVATION ARMY PRY. SCHOOL I  | 056         |
| SALVATION ARMY PRY. SCHOOL II   | 057         |
| 56, DOPEMU ROAD   | 058         |
| SADIAT/ALHAJA SIFAWU JUNCTION   | 059         |
| 15, BALOGUN LANE I  | 060         |
| 13, BALOGUN LANE II   | 061         |
| 36, BALOGUN LANE III  | 062         |
| 10, BODE-TOBUN STREET   | 063         |
| 57, BASHORUN STREET   | 064         |
| 27, BASHORUN STREET   | 065         |
| HASSAN-OYO/ONIWAYA RD. JUNCTION   | 066         |
| 47, IPAJA ROAD  | 067         |
| 97, IPAJA ROAD  | 068         |
| 19, OKE-AYO STREET  | 069         |
| 19, OKE-AYO STREET  | 070         |
| AYENI/MORICASS JUNCTION I   | 071         |
| AYENI/MORICASS JUNCTION II  | 072         |
| MORICASS/ADENLE JUNCTION  | 073         |
| 8, MORICASS ROAD  | 074         |
| 49, MORICASS ROAD   | 075         |
| 28, ALFA-NLA STREET   | 076         |
| 72, ALFA-NLA STREET   | 077         |
| 13, ABIMBOLA STREET   | 078         |



# LAGOS STATE



**LGA: AGEGE**

**Code: 01**

**RA: Oniwaya/Papa-Uku**

**Code: 03**

**PU Name [NOTE: The old name/location of relocated PUs appear in parenthesis]**

**CODE**

35, ABIMBOLA STREET

079

**TOTAL PUs: 79**



# LAGOS STATE



**LGA: AGEGE**

**Code: 01**

**RA: Agbotikuyo/Dopemu**

**Code: 04**

| <b>PU Name [NOTE: The old name/location of relocated PUs appear in parenthesis]</b> | <b>CODE</b> |
|---|-------------|
| 12, OPE-OLU STREET  | 001         |
| 10, OPE-OLU STREET  | 002         |
| OYEWOLE ROAD I  | 003         |
| OYEWOLE ROAD II   | 004         |
| 15, OPAWALE STREET  | 005         |
| 13, OPAWALE STREET  | 006         |
| 18, BOLA-AYENI STREET   | 007         |
| BOLA-AYENI/MULERO JUNCTION  | 008         |
| 13, EGBATEDO STREET   | 009         |
| 11, EGBATEDO STREET   | 010         |
| 81, OLA-IYA STREET  | 011         |
| 79, OLA-IYA STREET  | 012         |
| 8, FASHOLA STREET   | 013         |
| 26, FASHOLA STREET  | 014         |
| 207, IPAJA ROAD   | 015         |
| 7, EBUN STREET  | 016         |
| 2, KUSORO STREET  | 017         |
| 4, KUSORO STREET  | 018         |
| 19, KAREEM-BABATUNDE STREET   | 019         |
| 165, IPAJA ROAD   | 020         |
| 29, DOPEMU ROAD   | 021         |
| 117, DOPEMU ROAD  | 022         |
| 59, DOPEMU ROAD   | 023         |
| SURA-OGUNMAKIN/AKINREMI JUNCTION  | 024         |
| 12, OLADEYI-OPU-FA STREET   | 025         |
| 14, ABIBATU STREET  | 026         |
| 15, BAKARE-OPESA STREET   | 027         |
| 13, BAKARE-OPESA STREET   | 028         |
| JUNCTION OF OLUMO/BAKARE-OPESA  | 029         |
| 21, EFUNSETAN STREET  | 030         |
| 41, EFUNSETAN STREET  | 031         |
| 20, KAREEM-OYELADE STREET   | 032         |
| 12, KELANI STREET   | 033         |
| 1, KELANI STREET  | 034         |
| 34, OYINLOLA STREET   | 035         |
| 9, ADEALU STREET  | 036         |
| 7, ADEALU STREET  | 037         |
| 30, ADEALU STREET   | 038         |
| 28, ADEALU STREET   | 039         |



# LAGOS STATE



**LGA: AGEGE**


**Code: 01**

**RA: Agbotikuyo/Dopemu**

**Code: 04**

| <b>PU Name [NOTE: The old name/location of relocated PUs appear in parenthesis]</b> | <b>CODE</b> |
|---|-------------|
| 10, ADEBAYO-JOHNSON STREET  | 040         |
| ADEALU B/STOP ABEOKUTA EXPRESS WAY I  | 041         |
| ADEALU B/STOP ABEOKUTA EXPRESS WAY II   | 042         |
| IBUKUN-OLU PRY. SCHOOL  | 043         |
| 15, OGUNJEBE STREET   | 044         |
| 12, IFEKOYA STREET  | 045         |
| 10, IFEKOYA STREET  | 046         |
| 20, SAWYER STREET   | 047         |
| STATE PRY. SCHOOL   | 048         |
| 3, OLANREWAJU STREET  | 049         |
| 5, OLANREWAJU STREET  | 050         |
| 20, HASSAN-ADEJOBİ STREET   | 051         |
| 31, RAJI STREET   | 052         |
| 17, OLAFIMIHAN STREET   | 053         |
| 10, KOLAWOLE STREET   | 054         |
| 36, KOLAWOLE STREET   | 055         |
| 14, FOWOTADE  | 056         |
| 12, FOWOTADE  | 057         |
| 1, ADEBAMBO STREET  | 058         |
| 34, ADEBAMBO STREET   | 059         |
| 32, ADEBAMBO STREET   | 060         |
| 16, OLAMIKO STREET  | 061         |
| 14, OLAMIKO STREET  | 062         |
| 24, KELANI STREET   | 063         |
| 22, KELANI STREET   | 064         |
| 16, ADEBARI STREET  | 065         |
| 27, ADEWUNMI-ADEBIYI STREET   | 066         |
| 25, ADEWUNMI-ADEBIYI STREET   | 067         |
| 4, ADEWUNMI-ADEBIYI STREET  | 068         |
| 15, ABUSATU STREET  | 069         |
| 28, ABIODUN-SADIKU STREET   | 070         |
| 10, ABIODUN-SADIKU STREET   | 071         |
| 19, KAREEM-BABATUNDE STREET   | 072         |
| <b>TOTAL PUs:</b>   | <b>72</b>   |





# LAGOS STATE



**LGA: AGEGE**

**Code: 01**

**RA: Oyewole/Papa Ashafa**

**Code: 05**

| <b>PU Name [NOTE: The old name/location of relocated PUs appear in parenthesis]</b> | <b>CODE</b> |
|---|-------------|
| STATE HIGH SCHOOL OYEWOLE I   | 001         |
| STATE HIGH SCHOOL OYEWOLE II  | 002         |
| 28, OYEWOLE ROAD OYEWOLE I  | 003         |
| 28, OYEWOLE ROAD OYEWOLE II   | 004         |
| ADEWUNMI-ADEBIYI STREET I   | 005         |
| ADEWUNMI-ADEBIYI STREET II  | 006         |
| STATE HIGH SCH OYEWOLE I  | 007         |
| STATE HIGH SCH OYEWOLE II   | 008         |
| UNITY PRIMARY SCHOOL  | 009         |
| 19, ISAJIMI STREET  | 010         |
| 1, ALAFIA STREET  | 011         |
| 3, ALAFIA STREET  | 012         |
| ALAFIA/OYEWOLE JUNCTION I   | 013         |
| ALAFIA/OYEWOLE JUNCTION II  | 014         |
| 309, IPAJA ROAD OPP. GOVT. COLLEGE  | 015         |
| 267, IPAJA ROAD OPP. GOVT. COLLEGE I  | 016         |
| 267, IPAJA ROAD OPP. GOVT. COLLEGE II   | 017         |
| ABEOKUTA EXPRESS/TIJANI JUNCTION  | 018         |
| OLANIYAN/ABEOKUTA EXPRESS   | 019         |
| 14, OLUWOLE-OLANIYAN STREET   | 020         |
| 7, OLUWOLE-OLANIYAN STREET  | 021         |
| 46, OSHUNDAIRO STREET   | 022         |
| 158, ABEOKUTA EXPRESS WAY   | 023         |
| 31, OSHUNDAIRO STREET   | 024         |
| 12, AKINTOYE STREET   | 025         |
| 10, ADESEGUN STREET   | 026         |
| 6, IREPODUN STREET  | 027         |
| <b>TOTAL PUs:</b>   | <b>27</b>   |



# LAGOS STATE



**LGA: AGEGE**

**Code: 01**

**RA: Okekoto**

**Code: 06**

| <b>PU Name [NOTE: The old name/location of relocated PUs appear in parenthesis]</b> | <b>CODE</b> |
|---|-------------|
| 102, ABEOKUTA MOTOR ROAD  | 001         |
| 13, AWOYINFA STREET   | 002         |
| 17, ODEKU STREET  | 003         |
| 3, MOSHALASHI STREET  | 004         |
| 5, MOSHALASHI STREET  | 005         |
| 10, ONILUDE STREET  | 006         |
| 13, ADEBARI STREET  | 007         |
| 1, AWOYINFA STREET  | 008         |
| 2, OLUBANKE STREET  | 009         |
| 20, KASUMU STREET   | 010         |
| 4, ODUNTAN STREET   | 011         |
| ST. PETER'S BLESSED PRY. SCHOOL I   | 012         |
| ST. PETER'S BLESSED PRY. SCHOOL II  | 013         |
| AHMED MEM. MUSLIM PRIMARY SCHOOL  | 014         |
| 2, AYANWALE STREET  | 015         |
| 4, AYANWALE STREET  | 016         |
| 34, IPAJA ROAD  | 017         |
| BISHOP AJANA MEM. PRY. SCHOOL I   | 018         |
| BISHOP AJANA MEM. PRY. SCHOOL II  | 019         |
| 17, SARIYU STREET   | 020         |
| 1, SALIMONU/YEKINI JUNCTION   | 021         |
| 63, AMOO STREET   | 022         |
| 66, AMOO STREET   | 023         |
| 15, OLURINDE STREET   | 024         |
| 13, OLURINDE STREET   | 025         |
| 13, OLUKOSI STREET  | 026         |
| AGUNBIADE/AMOO JUNCTION   | 027         |
| AGUNBIADE/AMOO JUNCTION   | 028         |
| 122, IPAJA ROAD   | 029         |
| 120, IPAJA ROAD   | 030         |
| 72, IPAJA ROAD  | 031         |
| 70, IPAJA ROAD  | 032         |
| 25, ANU-OLUWAPO STREET  | 033         |
| ORILE-AGEGE PRY. SCHOOL   | 034         |
| 22, ABEOKUTA STREET   | 035         |
| 4, OREMETA STREET   | 036         |
| 10, ASHIPA STREET   | 037         |
| 24, DOSUMU STREET   | 038         |
| 3, ANIKULAPO STREET   | 039         |



# LAGOS STATE



**LGA: AGEGE**

**Code: 01**

**RA: Okekoto**

**Code: 06**

| <b>PU Name [NOTE: The old name/location of relocated PUs appear in parenthesis]</b> | <b>CODE</b> |
|---|-------------|
| ANIKULAPO/OSHIJIRIN STREET  | 040         |
| 46, OJEKUNLE STREET   | 041         |
| 44, OJEKUNLE STREET   | 042         |
| 25, ADEYINKA STREET   | 043         |
| 23, ADEYINKA STREET   | 044         |
| 24, IMASHAI STREET  | 045         |
| 22, IMASHAI STREET  | 046         |
| 16, BABAYEMI STREET   | 047         |
| 14, BABAYEMI STREET   | 048         |
| 12, BADE-ABIONA STREET  | 049         |
| 61, ORILE ROAD  | 050         |
| 15, OSHOBU STREET   | 051         |
| 8, LASISI-AYANWALE STREET   | 052         |
| C/S SHILLO PRY. SCHOOL  | 053         |
| 9, ADALEMO STREET   | 054         |
| RENNER/OLD ABEOKUTA MARKET ROAD   | 055         |
| MOSES ORIMOLADE PRY. SCHOOL I   | 056         |
| MOSES ORIMOLADE PRY. SCHOOLII   | 057         |
| 28, MOMOH STREET I  | 058         |
| 26, MOMOH STREET II   | 059         |
| 7, MOMOH STREET   | 060         |
| OKUSANYA PRY. SCHOOL I  | 061         |
| OKUSANYA PRY. SCHOOL II   | 062         |
| 33, ORILE ROAD  | 063         |
| <b>TOTAL PUs:</b>   | <b>63</b>   |



# LAGOS STATE



**LGA: AGEGE**

**Code: 01**

**RA: Keke**

**Code: 07**

| <b>PU Name [NOTE: The old name/location of relocated PUs appear in parenthesis]</b> | <b>CODE</b> |
|---|-------------|
| SANGO MARKET MOSHALASHI B/STOP  | 001         |
| 69, OGBA ROAD   | 002         |
| 26, OLOWU STREET  | 003         |
| 24, OGUNJI STREET   | 004         |
| 22, OGUNJI STREET   | 005         |
| DAIRY FARM PRY. SCHOOL I  | 006         |
| DAIRY FARM PRY. SCHOOL II   | 007         |
| 38, AKINDIYA STREET   | 008         |
| 22, COW LANE  | 009         |
| 3, AJAGUNA STREET   | 010         |
| 11, OLANREWaju STREET   | 011         |
| 1, BANKOLE STREET   | 012         |
| 1, OGUNNIPEBI STREET  | 013         |
| SANGO HIGH SCHOOL I   | 014         |
| SANGO HIGH SCHOOL II  | 015         |
| 14, SHOWONUOLA STREET I   | 016         |
| 14, SHOWONUOLA STREET II  | 017         |
| 12, OKANLAWON STREET  | 018         |
| 28, KOSOKO STREET   | 019         |
| 24, SHOBOWALE STREET  | 020         |
| 21, ABEOKUTA STREET   | 021         |
| 19, ABEOKUTA STREET   | 022         |
| 22, SURU STREET   | 023         |
| 20, SURU STREET   | 024         |
| 1, LAGOS STREET   | 025         |
| 39, LAGOS STREET  | 026         |
| 4, KAJOLA STREET  | 027         |
| 2, KAJOLA STREET  | 028         |
| 19, ONAFUWA STREET  | 029         |
| AKILO PRY. SCHOOL I   | 030         |
| AKILO PRY. SCHOOL II  | 031         |
| 38, NEPA LINE NEAR JEHOVA WITNESS   | 032         |
| IN FRONT OF ELEMOTA HOUSE   | 033         |
| IN FRONT OF ELEMOTA HOUSE   | 034         |
| 15, OTUBU STREET  | 035         |
| 8, OTUBU STREET   | 036         |
| 28, MOROHUNFOLU STREET  | 037         |
| 11, ADESOLA CRESCENT  | 038         |
| 27, ADEDOSU STREET  | 039         |



# LAGOS STATE



**LGA: AGEGE**

**Code: 01**

**RA: Keke**

**Code: 07**

| <b>PU Name [NOTE: The old name/location of relocated PUs appear in parenthesis]</b> | <b>CODE</b> |
|---|-------------|
| 28, ADEDOSU STREET  | 040         |
| 30, OSHUNGBOYE STREET   | 041         |
| 28, OSHUNGBOYE STREET   | 042         |
| 151, AKILO STREET   | 043         |
| <b>TOTAL PUs:</b>   | <b>43</b>   |



# LAGOS STATE



**LGA: AGEGE**

**Code: 01**

**RA: Darocha**

**Code: 08**

| <b>PU Name [NOTE: The old name/location of relocated PUs appear in parenthesis]</b> | <b>CODE</b> |
|---|-------------|
| 2, IJU ROAD   | 001         |
| 39, DAROCHA STREET  | 002         |
| 13, DAROCHA STREET I  | 003         |
| 13, DAROCHA STREET II   | 004         |
| 16, BALOGUN STREET  | 005         |
| 14, BALOGUN STREET  | 006         |
| JUNCTION OF BALOGUN/SUNMONU STREET  | 007         |
| 66, OGBA ROAD   | 008         |
| OGBA ROAD GARAGE BUS/STOP I   | 009         |
| OGBA ROAD GARAGE BUS/STOP II  | 010         |
| OGBA ROAD GARAGE BUS/STOP III   | 011         |
| 16, ADEBAYO STREET  | 012         |
| 19/21, IYALODE STREET   | 013         |
| 34, AJIGBOTINU STREET   | 014         |
| 32, AJIGBOTINU STREET   | 015         |
| 12/14, ABOLORE STREET   | 016         |
| 16, ADEBAYO STREET  | 017         |
| 1, BODE STREET  | 018         |
| 4, MATHEW STREET  | 019         |
| 6, MATHEW STREET  | 020         |
| 1, MAJARO STREET  | 021         |
| 2, SEGILOLA STREET  | 022         |
| 5, JINADU STREET  | 023         |
| 3, OLUSEYE STREET   | 024         |
| 17, SARATU STREET   | 025         |
| 11, LAWAL STREET  | 026         |
| 31, GUINNESS STREET   | 027         |
| 4, GUINNESS STREET  | 028         |
| 19, ADEYEMI STREET  | 029         |
| 43, ADEYEMI STREET  | 030         |
| 41, ADEYEMI STREET  | 031         |
| C.A.C. PRIMARY SCHOOL   | 032         |
| 20, SHIABA STREET   | 033         |
| 45, SHIABA STREET   | 034         |
| 43, SHIABA STREET   | 035         |
| 24, YISA STREET   | 036         |
| 22, YISA STREET   | 037         |
| 19, OLUGBOSO STREET   | 038         |
| 1, BADEJO STREET I  | 039         |





# LAGOS STATE



**LGA: AGEGE**

**Code: 01**

**RA: Tabon Tabon/Oko Oba**

**Code: 09**

| <b>PU Name [NOTE: The old name/location of relocated PUs appear in parenthesis]</b> | <b>CODE</b> |
|---|-------------|
| 19, OKO-OBA ROAD  | 001         |
| OKO-OBA RD./DORCAS MOROLAHUN JUNCTION   | 002         |
| 6, OLANREWAJU STREET I  | 003         |
| 6, OLANREWAJU STREET II   | 004         |
| 51, POWERLINE I   | 005         |
| 51, POWERLINE II  | 006         |
| 51, POWERLINE III   | 007         |
| 8, AKINLEYE STREET  | 008         |
| 6, AKINLEYE STREET  | 009         |
| 24, AJAYI-IBE STREET  | 010         |
| BESIDE NATIONAL PETROL STATION TABON-TABON  | 011         |
| METHODIST PRIMARY SCHOOL I  | 012         |
| METHODIST PRIMARY SCHOOL II   | 013         |
| 8, ORILE ROAD   | 014         |
| 56, ORILE ROAD  | 015         |
| 5, ADEBOLA STREET   | 016         |
| 5, ITOGBE STREET  | 017         |
| 44, ITOGBE STREET   | 018         |
| 42, ITOGBE STREET   | 019         |
| 9, AINA-AKERA STREET  | 020         |
| 7, AINA-AKERA STREET  | 021         |
| 1, IFELOJU STREET   | 022         |
| 3, IFELOJU STREET   | 023         |
| 40, IFELOJU STREET  | 024         |
| 12, SANYAOLU STREET   | 025         |
| 35, JAMES-OKIKI STREET  | 026         |
| 33, JAMES-OKIKE STREET  | 027         |
| 13, ADEMOLU STREET  | 028         |
| 15, ADEMOLUSTREET   | 029         |
| 1, AKINPELU STREET  | 030         |
| 2, OLADEJO STREET   | 031         |
| DORCAS-MOROLAHUN/EMMANUEL JUNCTION  | 032         |
| 13, AFUWAPE STREET  | 033         |
| 18, OLADHINDE STREET  | 034         |
| 9, MUSILI STREET  | 035         |
| 11, MUSILI STREET   | 036         |
| YOMI-OYENUGA/JOLAOSO STREET   | 037         |
| 23, TEMIDIRE STREET   | 038         |
| 9, ADEBOHUN STREET  | 039         |





# LAGOS STATE



**LGA: AGEGE**

**Code: 01**

**RA: Tabon Tabon/Oko Oba**

**Code: 09**

| <b>PU Name [NOTE: The old name/location of relocated PUs appear in parenthesis]</b> | <b>CODE</b> |
|---|-------------|
| 55, LADOJE STREET   | 040         |
| 16, ISIAKA-OKOSUN STREET  | 041         |
| 45, ESUOLA STREET   | 042         |
| 18, MABAYOJE STREET   | 043         |
| 15, LADIPO STREET   | 044         |
| 1, ALAFIA STREET  | 045         |
| <b>TOTAL PUs:</b>   | <b>45</b>   |



# LAGOS STATE



**LGA: AGEGE**

**Code: 01**

**RA: Orile Agege/Oko Oba**

**Code: 10**

| <b>PU Name [NOTE: The old name/location of relocated PUs appear in parenthesis]</b> | <b>CODE</b> |
|---|-------------|
| 2, AKINLAGUN STREET   | 001         |
| IN FRONT OF MATERNITY CENTRE  | 002         |
| 17, OLALLEYE STREET   | 003         |
| 15, OLALLEYE STREET   | 004         |
| 18, ALARAMIMO STREET  | 005         |
| 16, ALARAMIMO STREET  | 006         |
| 2, OYEKUNLE STREET  | 007         |
| 24, AZEEZ-OLAOSEBIKAN STREET  | 008         |
| 24, AZEEZ-OLAOSEBIKAN STREET  | 009         |
| 18, ADEBOYE STREET  | 010         |
| 8, ARANSE-OLU STREET  | 011         |
| SORETIRE/ADAM KABIWU JUNCTION   | 012         |
| 98, OKO-OBA ROAD  | 013         |
| 96, OKO-OBA ROAD  | 014         |
| 50, OKO-OBA ROAD  | 015         |
| 48, OKO-OBA ROAD  | 016         |
| 41, IFELODUN STREET   | 017         |
| 39, IFELODUN STREET   | 018         |
| LADOJE PRIMARY SCHOOL   | 019         |
| 1, EJALONIBU STREET   | 020         |
| ALEXANDRA AVENUE/OLD ABEOKUTA MOTOR ROAD  | 021         |
| 4, ADEBARI STREET   | 022         |
| 6, ADEBARI STREET   | 023         |
| 12, ADESINA STREET  | 024         |
| 1, OLA-OLUWA STREET   | 025         |
| 15, ADIKATU STREET  | 026         |
| 2, EGBATEDO STREET  | 027         |
| 4, EGBATEDO STREET  | 028         |
| OYATOKI/EGBATEDO JUNCTION   | 029         |
| 27, IFELODUN STREET   | 030         |
| SHODOLAMU/BISI-ODUSANYA JUNCTION  | 031         |
| ORILE-AGEGE COMMUNITY HIGH SCHOOL I   | 032         |
| ORILE-AGEGE COMMUNITY HIGH SCHOOL II  | 033         |
| 19, ALH. OLADIPUPO STREET   | 034         |
| 2, IYANDA-FALOLA STREET I   | 035         |
| 2, IYANDA-FALOLA STREET II  | 036         |
| 8, IDOWU STREET   | 037         |
| 10, AGBOJINU STREET   | 038         |
| 14, OLOWOOKERE STREET   | 039         |



# LAGOS STATE



**LGA: AGEGE**

**Code: 01**

**RA: Orile Agege/Oko Oba**

**Code: 10**

| <b>PU Name [NOTE: The old name/location of relocated PUs appear in parenthesis]</b> | <b>CODE</b> |
|---|-------------|
| 28, OLD-OTTA ROAD   | 040         |
| 21, OLAOROKUN STREET  | 041         |
| 15, BALOGUN STREET  | 042         |
| 19, DADA-AKAPO STREET   | 043         |
| 6, LATEEF-EJIRE STREET  | 044         |
| 10, JINADU STREET   | 045         |
| 6, ODUWALE STREET   | 046         |
| 4, SALAWU STREET  | 047         |
| OLABUA COMPOUND I   | 048         |
| OLABUA COMPOUND II  | 049         |
| <b>TOTAL PUs:</b>   | <b>49</b>   |



# LAGOS STATE



**LGA: AGEGE**

**Code: 01**

**RA: Isale Odo**

**Code: 11**

| <b>PU Name [NOTE: The old name/location of relocated PUs appear in parenthesis]</b> | <b>CODE</b> |
|---|-------------|
| 13, AYIGE STREET  | 001         |
| 11, AYIGE STREET  | 002         |
| 22, DELE-IBIDUN STREET  | 003         |
| 20, DELE-IBIDUN STREET  | 004         |
| 11, OTTA ROAD   | 005         |
| 10, JIBOWU STREET   | 006         |
| 12, JIBOWU STREET   | 007         |
| IRESI/ONIYIDE JUNCTION  | 008         |
| 1, OMOTOYE ESTATE I   | 009         |
| 1, OMOTOYE ESTATE II  | 010         |
| 6, AKANNI-ONIYIDE STREET  | 011         |
| 4, AKANNI-ONIYIDE STREET  | 012         |
| 10, ATANDA-AKINREMI STREET  | 013         |
| 8, ATANDA-AKINREMI STREET   | 014         |
| 8, AYEGBAMI STREET  | 015         |
| 6, AYEGBAMI STREET  | 016         |
| SAKA TINUBU HIGH SCHOOL   | 017         |
| 73, OTTA ROAD   | 018         |
| LAGOS BAPTIST SECONDARY SCHOOL I  | 019         |
| LAGOS BAPTIST SECONDARY SCHOOL II   | 020         |
| LAGOS BAPTIST SECONDARY SCHOOL II   | 021         |
| 232, IPAJA ROAD   | 022         |
| 196, IPAJA ROAD   | 023         |
| GOVERNMENT COLLEGE ALAAGBA I  | 024         |
| GOVERNMENT COLLEGE ALAAGBA II   | 025         |
| ZION A/C PRIMARY SCHOOL I   | 026         |
| ZION A/C PRIMARY SCHOOL II  | 027         |
| 31, ARIGBANLA STREET I  | 028         |
| 31, ARIGBANLA STREET II   | 029         |
| 18, LARUNSI STREET I  | 030         |
| 18, LARUNSI STREET II   | 031         |
| 6, BASANYA STREET   | 032         |
| <b>TOTAL PUs:</b>   | <b>32</b>   |



# LAGOS STATE



**LGA: AJEROMI/IFELODUN**

**Code: 02**

## THE LIST OF REGISTRATION AREAS IN THE LOCAL GOVERNMENT AREA

| <b>NAME</b>   | <b>Code</b> | <b># of PUs</b> |
|---------------|-------------|-----------------|
| AGO HAUSA     | 01          | 67              |
| AWODI-ORA     | 02          | 52              |
| WILMER        | 03          | 49              |
| OLODI         | 04          | 41              |
| TOLU          | 05          | 90              |
| TEMIDIRE I    | 06          | 32              |
| OJO ROAD      | 07          | 68              |
| LAYENI        | 08          | 66              |
| ALABA ORO     | 09          | 49              |
| MOSAFEJO      | 10          | 57              |
| TEMIDIRE II   | 11          | 29              |
| <b>TOTAL:</b> | <b>11</b>   | <b>600</b>      |



# LAGOS STATE



**LGA: AJEROMI/IFELODUN**

**Code: 02**

**RA: Ago Hausa**

**Code: 01**

| <b>PU Name [NOTE: The old name/location of relocated PUs appear in parenthesis]</b> | <b>CODE</b> |
|---|-------------|
| L A PRIMARY SCHOOL (BALE STREET)  | 001         |
| 24, BALE STREET   | 002         |
| IN FRONT OF ST. PETER'S ANGLICAN CHURCH   | 003         |
| 21, OJORA STREET  | 004         |
| 9, OJORA STREET   | 005         |
| AT THE JUNCTION OF IYALODE STR./BAALE AIYETORO                                      | 006         |
| AJEROMI PUBLIC SCHOOL (IYALODE STREET)  | 007         |
| JUNCTION OF RALIATU/FAKUNLE STREET I  | 008         |
| JUNCTION OF RALIATU/FAKUNLE STREET II   | 009         |
| 5, AJOSE LANE   | 010         |
| ODUFUWA/IWU LANE JUNCTION   | 011         |
| AT THE JUNCTION OF CEMENTARY/BABANI   | 012         |
| 12 BABANI STREET  | 013         |
| 58 BABANI STREET  | 014         |
| BABANI STREET, EZEUGU LANE  | 015         |
| 56, BABANI STREET, 5 ONIBABA STREET   | 016         |
| 3 IKENNE STREET   | 017         |
| AT THE JUNCTION OF BOUNDARY ROAD/OJORA STREET                                       | 018         |
| JUNCTION OF 30 BOUNDARY ROAD  | 019         |
| AT THE JUNCTION OLOWOJEUNJEJE STREET  | 020         |
| IN FRONT OF MOSQUE AT OLOWOJEUNJEJE STREET  | 021         |
| AT THE JUNCTION OF EBUBEDIKE/OLOWOJEUNJEJE  | 022         |
| ONOWU LANE/RUFAL STREET   | 023         |
| SISI/TEST JUNCTION  | 024         |
| BESIDE K & S CHURCH (ERADIRI STREET)  | 025         |
| ANGLICAN PRY. SCHOOL AIYETORO EZIE LANE   | 026         |
| BETWEEN 9/24, ODUDUWA STREET  | 027         |
| SANUSI STREET/ODUDUWA   | 028         |
| AJEROMI PUBLIC SCHOOL, LAYINKA STREET   | 029         |
| B/W 26/28 IJAYE STREET  | 030         |
| LAYINKA/KOJO LANE JUNCTION  | 031         |
| IN FRONT OF 9, JIBOWU STREET  | 032         |
| 21, AMECHI STREET   | 033         |
| LAYINKA STREET/ETUGBO JUNCTION  | 034         |
| JUNCTION OF OJOH LANE   | 035         |
| 12/19 AKALI LANE  | 036         |
| ANWARUDEEN PRY. SCH. (ARUMOH STREET)  | 037         |
| BALE AIYETORO/BOLAJI JUNCTION   | 038         |
| 72, BALE AIYETORO STREET  | 039         |



# LAGOS STATE



**LGA: AJEROMI/IFELODUN**

**Code: 02**

**RA: Ago Hausa**

**Code: 01**

| <b>PU Name [NOTE: The old name/location of relocated PUs appear in parenthesis]</b> | <b>CODE</b> |
|---|-------------|
| 1, BARRA STREET   | 040         |
| 2, ALAFUA STREET  | 041         |
| 3, AGUGU STREET   | 042         |
| 13/15, 5 AGUGU STREET   | 043         |
| 31, OPALEYE STREET  | 044         |
| JUNCTION OF BOLAJI/KEHINDE STREET   | 045         |
| IN FRONT OF 1A KEHINDE STREET   | 046         |
| OLUGBODE STREET/JUNCTION  | 047         |
| AT THE JUNCTION OF POLICE LANE/BALE STREET  | 048         |
| AT JUNCTION OF NOSAMU/MISSION STREET  | 049         |
| 75, NOSAMU STREET   | 050         |
| 14, NOSAMU STREET   | 051         |
| JUNCTION OF AYINDE/MEIBI JUNCTION   | 052         |
| ORODU PRY. SCHOOL (ORODU STREET)  | 053         |
| CKS PRY. SCH. (ORODU STREET)  | 054         |
| JUNCTION OF ORODU/ACHAPO STREET   | 055         |
| ORODU STREET/WATER SIDE JUNCTION  | 056         |
| 19/21 ABUKURU STREET  | 057         |
| '67, UZOR STREET  | 058         |
| UZOR STREET/ABUKURU JUNCTION  | 059         |
| OPP. NO. 55 ABUKURU STREET  | 060         |
| ABUKURU/ACHAPO STREET JUNCTION  | 061         |
| GORIOLA PRY. SCH. (GORIOLA STREET)  | 062         |
| IN FRONT OF NO. 63 GORIOLA STREET   | 063         |
| IN FRONT OF 11 ACGAPO LANE, MBA STR./MBA LANE                                       | 064         |
| AFRICAN PRY. SCH. AGO HAUSA STR. BY ACHAPO ST.                                      | 065         |
| JUNCTION OF AT AKINSANYA LANE/BALE JUNCTION.  | 066         |
| 10, AKURE STREET  | 067         |

**TOTAL PUs: 67**



# LAGOS STATE



**LGA: AJEROMI/IFELODUN**

**Code: 02**

**RA: Awodi-Ora**

**Code: 02**

| <b>PU Name [NOTE: The old name/location of relocated PUs appear in parenthesis]</b> | <b>CODE</b> |
|---|-------------|
| IN FRONT OF 11 AGO HAUSA STREET   | 001         |
| 41, AGO HAUSA STREET AJEGUNLE   | 002         |
| 61, AGO HAUSA STREET AJEGUNLE   | 003         |
| 97, AGO HAUSA STREET AJEGUNLE   | 004         |
| 11, ZACHEUS STREET AJEGUNLE I   | 005         |
| 11, ZACHEUS STREET AJEGUNLE II  | 006         |
| 3, AKANBI STREET  | 007         |
| FATHER SADIKU PRIMARY SCHOOL  | 008         |
| ST. MARY'S PRIMARY SCH. ABUKURU   | 009         |
| UZO STR./ACHAPO STR. JUNCTION I   | 010         |
| UZO STR./ACHAPO STR. JUNCTION II  | 011         |
| 50, UZOR STREET AJEGUNLE  | 012         |
| UZOR STR./JOHN CLOSE  | 013         |
| UZOR STR./FREEDOM JUNCTION  | 014         |
| 181, UZOR STR. AJEGUNLE I   | 015         |
| 181, UZOR STR. AJEGUNLE II  | 016         |
| B/W 151/153 ORODU STREET  | 017         |
| 162, ORODU STREET   | 018         |
| ZUMRATUL ISLAMIYA PRIMARY SCHOOL  | 019         |
| MBA STREET/ZACHEAUS JUNCTION  | 020         |
| MBA STREET/SHOLADE STREET JUNCTION  | 021         |
| MUSLIM PRIMARY SCHOOL   | 022         |
| 15, MATTEW DANIEL STREET OFF CARDOSO  | 023         |
| NO. 25 CARDOSO STREET   | 024         |
| NO. 34/36 CARDOSO STREET  | 025         |
| 17/19 DUROJAIYE STREET AJEGUNLE   | 026         |
| 7, BOYEJO STREET  | 027         |
| AYODELE PRIMARY SCHOOL, AYODELE STREET  | 028         |
| 12/14, GODO LANE  | 029         |
| OPEN-SPACE AT ANOSIKE STREET  | 030         |
| OPP. ST. MARY'S CATHOLIC CHURCH (KOJONWO STR.)                                      | 031         |
| 3, OKULAJA STREET   | 032         |
| 27, OKULAJA STREET  | 033         |
| 26/36,, OKITO STREET  | 034         |
| 54/64, OKITO STREET   | 035         |
| 55/95,, OKITO STREET  | 036         |
| UNITED PRIMARY SCHOOL   | 037         |
| 4, ABIODUN STREET   | 038         |
| AT END OF OMOWUNMI  | 039         |





# LAGOS STATE



**LGA: AJEROMI/IFELODUN**

**Code: 02**

**RA: Awodi-Ora**

**Code: 02**

| <b>PU Name [NOTE: The old name/location of relocated PUs appear in parenthesis]</b> | <b>CODE</b> |
|---|-------------|
| 15, OKO BABA SULE STREET  | 040         |
| 3, OTAKOYA STREET   | 041         |
| OTUONIYI/CARDOSO JUNCTION   | 042         |
| 18, AKERELE STREET  | 043         |
| 22/24 AKERELE STREET  | 044         |
| MARKET STREET VIA OLANISHOLA STREET   | 045         |
| 17, CHIDI STREET  | 046         |
| 19, DADA ONIJAMA STREET   | 047         |
| 91, DADA ONIJAMA STREET   | 048         |
| AWODI ORA SECONDARY SCH. (KAKA LANE OLA OLU DRIVE)                                  | 049         |
| 3, CARDOSO STREET   | 050         |
| 7, OKITO STREET   | 051         |
| 3, OTUONIYO STREET  | 052         |
| <b>TOTAL PUs:</b>   | <b>52</b>   |



# LAGOS STATE



**LGA: AJEROMI/IFELODUN**

**Code: 02**

**RA: Wilmer**

**Code: 03**

| <b>PU Name [NOTE: The old name/location of relocated PUs appear in parenthesis]</b> | <b>CODE</b> |
|---|-------------|
| IN FRONT OF 12, IDEWU STREET  | 001         |
| B/W 66/68 IDEWU STREET  | 002         |
| JUNCTION OF IDEWU/BRAIMOH STREET  | 003         |
| IN FRONT OF NO.85 IDEWUSTREET   | 004         |
| EMORDI/IDEWU JUNCTION   | 005         |
| B/W 151/154 IDEWU STREET  | 006         |
| 7, EMORDI STREET  | 007         |
| 21/23, EMORDI STREET  | 008         |
| 2, OTUNBA GBADAMOSI STREET  | 009         |
| 28, OTUNBA GBADAMOSI STREET   | 010         |
| IBAFON PRY. SCH. SUFIANU STREET)  | 011         |
| 10, MUYIBI STREET   | 012         |
| 45, MUYIBI STREET   | 013         |
| 69, MUYIBI STREET   | 014         |
| 81, MUYIBI STREET   | 015         |
| 110, MUYIBI STREET  | 016         |
| 158, MUYIBI STREET  | 017         |
| 162, MUYIBI STREET  | 018         |
| 185, MUYIBI STREET  | 019         |
| 25, ADEOLA STREET   | 020         |
| 10, ODOFIN STREET   | 021         |
| 9, ALH. ADEBOLA STREET  | 022         |
| 14, SALAWU STREET   | 023         |
| 18, SALAWU STREET   | 024         |
| 22, ODOFIN STREET   | 025         |
| JUNCTION OF INDUSTRIAL RD.(AKOGUN/KAREEM STR.)                                      | 026         |
| 7, SALAWU LAWAL STREET  | 027         |
| 15, JONES WARIBI STREET   | 028         |
| 54, JONES WARIBI STREET   | 029         |
| 16, BOLAJI OLORO STREET   | 030         |
| 24, ADENIYI STREET  | 031         |
| BTW. 23/25 PALACE ROAD  | 032         |
| TRINITY SECONDARY SCH.(SADIKU STREET)   | 033         |
| IN FRONT OF METHODIST CHURCH AKOGUN STREET  | 034         |
| JUNCTION OF SALAWU LAWAL/AKOGUN   | 035         |
| CEMETARY/GEORGE STREET I  | 036         |
| CEMETARY/GEORGE STREET II   | 037         |
| JUNCTION OF INDUSTRIAL RD./ALH. OWOKONIRAN STREET                                   | 038         |
| 5, IBAFON STREET  | 039         |



# LAGOS STATE




**LGA: AJEROMI/IFELODUN**

**Code: 02**

**RA: Wilmer**

**Code: 03**

| <b>PU Name [NOTE: The old name/location of relocated PUs appear in parenthesis]</b> | <b>CODE</b> |
|---|-------------|
| 47, IBAFON STREET   | 040         |
| 57, IBAFON STREET   | 041         |
| 6, YUSUF ADEBAYO STREET   | 042         |
| JUNCTION OF KUKOYI/OBOH STREET  | 043         |
| 12, KUDAISI STREET  | 044         |
| JUNCTION OF AKINTOPEDE STREET (LADIPO/AKINTOPE                                      | 045         |
| JUNCTION OF KUDAISI/TINCAN  | 046         |
| 20, SUFIANU STREET  | 047         |
| 10, SADIKU STREET   | 048         |
| 36, IDEWU STREET  | 049         |
| <b>TOTAL PUs:</b>   | <b>49</b>   |



# LAGOS STATE



**LGA: AJEROMI/IFELODUN**

**Code: 02**

**RA: Olodi**

**Code: 04**

| <b>PU Name [NOTE: The old name/location of relocated PUs appear in parenthesis]</b> | <b>CODE</b> |
|---|-------------|
| AT THE JUNCTION OF TOLU/FATIMO LANE   | 001         |
| JUNCTION OF IDI STREET  | 002         |
| 4, FATIMO LANE  | 003         |
| 6, SALAMI STREET  | 004         |
| IN FRONT OF HAMMADIYA MISSION MOSQUE  | 005         |
| 67, SALAMI STREET   | 006         |
| B/W 40/44 SALAMI STREET   | 007         |
| 36, IDI STREET  | 008         |
| 16, IDI STREET  | 009         |
| 14/16 ROROBİ STREET   | 010         |
| AT THE JUNCTION OF BAALÉ STREET/SALAMI  | 011         |
| ARAROMI PRIMARY SCH. (BALE STREET)  | 012         |
| 17, OSHO DRIVE  | 013         |
| 43, OSHO DRIVE  | 014         |
| L.A PRY. SCHOOL (OSHO DRIVE)  | 015         |
| OLD NUMBER 88 (OSHO DRIVE)  | 016         |
| IN FRONT OF MEDA CLINIC, 88 OSHO DRIVE  | 017         |
| 100 OSHO DRIVE  | 018         |
| 3, YAYA CRESCENT  | 019         |
| ST. JOHN PRY. SCHOOL (YAYA CRESCENT)  | 020         |
| B/W 32/34 OHİKERE STREET  | 021         |
| IN FRONT OF CHURCH OF CHIRST (OHİKERE STREET)                                       | 022         |
| ZUMRATUL ISLAMIYA PRY. SCHOOL (ORA STREET)  | 023         |
| 3, SWAMP STREET   | 024         |
| 30, SWAMP STREET  | 025         |
| 42, SWAMP STREET  | 026         |
| KAJOLA PRY. SCHOOL (KIRIKIRI ROAD)  | 027         |
| '16, KIRIKIRI ROAD  | 028         |
| 84, KIRIKIRI ROAD   | 029         |
| OPP. 2 WILMER CRESCENT  | 030         |
| B/SIDE BERGER AREA  | 031         |
| OPEN SPACE AT BERGER STREET   | 032         |
| AROWOYABUNA STREET, NO. 8   | 033         |
| OPP. NEW CREATION AVENUE CHURCH   | 034         |
| FASABI STREET/ADETOLA   | 035         |
| IYABO STREET(OPEN SPACE AT BERGER CLOSE)  | 036         |
| AJEROMI IFELODUN HIGH SCHOOL (OSHO DRIVE)   | 037         |
| ANG. PRY. SCH. (ARAROMI) YAYA CRESCENT  | 038         |
| 211, KIRIKIRI ROAD  | 039         |





# LAGOS STATE



**LGA: AJEROMI/IFELODUN**

**Code: 02**

**RA: Tolu**

**Code: 05**

| <b>PU Name [NOTE: The old name/location of relocated PUs appear in parenthesis]</b> | <b>CODE</b> |
|---|-------------|
| L.A PRY.SCH. (AIYETORO) AJEGUNLE I  | 001         |
| L.A PRY.SCH. (AIYETORO) AJEGUNLE II   | 002         |
| B/W 33/35 UGBOWANKWO STREET I   | 003         |
| B/W 33/35 UGBOWANKWO STREET II  | 004         |
| 9 UGBOWANKWO STREET I   | 005         |
| 9 UGBOWANKWO STREET II  | 006         |
| JUNCTION OF UGBOWANKWO/ERADIRI STREET I   | 007         |
| JUNCTION OF UGBOWANKWO/ERADIRI STREET II  | 008         |
| 10 OLUBUKUNOLA STREET I   | 009         |
| 10 OLUBUKUNOLA STREET II  | 010         |
| IN FRONT OF THE SCH. GATE (YISA ABIODUN) I  | 011         |
| IN FRONT OF THE SCH. GATE (YISA ABIODUN) II   | 012         |
| 8, TUNKARIMU STREET I   | 013         |
| 8, TUNKARIMU STREET II  | 014         |
| 23, TUNIKARIMU STREET I   | 015         |
| 23, TUNIKARIMU STREET II  | 016         |
| B/W 5/7 ANTHONY AGBOYE STREET   | 017         |
| BETWEEN 5/7 ANTHONY AGBOYE STREET   | 018         |
| 9, AKATAPO STREET   | 019         |
| B/W 1/3 AKATAPO STREET  | 020         |
| 2, OKOROGBO STREET I  | 021         |
| 2, OKOROGBO STREET II   | 022         |
| 24, OKOROGBO STREET   | 023         |
| 46, OKOROGBO STREET   | 024         |
| 2B ARUZUKAS STREET  | 025         |
| ODOFIN/BALE LANE JUNCTION   | 026         |
| 4, ALAYABIAGBA STREET   | 027         |
| 35, ALAYABIAGBA STREET I  | 028         |
| 35, ALAYABIAGBA STREET II   | 029         |
| 21/23 BALE ALAYABIAGBA STREET   | 030         |
| 7 TIEDA STREET  | 031         |
| 37, BALE ALAYABIAGBA STREET   | 032         |
| 56, BALE ALAYABIAGBA STREET   | 033         |
| NAVY BARRACKS GATE I  | 034         |
| NAVY BARRACKS GATE II   | 035         |
| 64, MOBIL STREET NEAR (FIRST BANK)  | 036         |
| OPEN SPACE BESIDE GARRAGE   | 037         |
| 1 KUMUYI STREET   | 038         |
| AMODU TIJANI/KUMUYI JUNCTION  | 039         |



# LAGOS STATE



**LGA: AJEROMI/IFELODUN**

**Code: 02**

**RA: Tolu**

**Code: 05**

| <b>PU Name [NOTE: The old name/location of relocated PUs appear in parenthesis]</b> | <b>CODE</b> |
|---|-------------|
| AMORE/OJODU JUNCTION  | 040         |
| 9, ASALU STREET   | 041         |
| 11, AKINBO STREET   | 042         |
| 16/18 MARKET STREET I   | 043         |
| 16/18 MARKET STREET I   | 044         |
| IN FRONT OF C & S CHURCH (ILAJE STREET)   | 045         |
| 6 MISSION STREET  | 046         |
| 1 SALUBI STREET   | 047         |
| 7, AYORINDE STREET  | 048         |
| 5 JOHN LADIPO STREET  | 049         |
| IHEANACHO STR/AJANI JUNCTION  | 050         |
| OLODI APAPA PRY. SCHOOL (OMOWALE STR.)  | 051         |
| JUNCTION OF SALAWU STR/ODUSANYA STREET  | 052         |
| 23, AMINATU STREET  | 053         |
| 16, OYEWOLE STREET  | 054         |
| 26, TOMOLOJU STREET   | 055         |
| 12, MOGAJI STREET   | 056         |
| 1, AFOLAYAN STREET  | 057         |
| 21, OGUNTIMEHIN STREET  | 058         |
| 13, OKUN-OWA STREET   | 059         |
| OKUN-OWA STREET/ODUSANYA JUNCTION   | 060         |
| AMBROSE AKINSEMOYIN STREET  | 061         |
| OUTSIDE SUNNY BRIGHT PRIMARY SCHOOL   | 062         |
| IN FRONT OF TOLU PLANK MARKET   | 063         |
| 75, TOLU ROAD   | 064         |
| 4, OLUWA STREET   | 065         |
| 17, OLUWA STREET  | 066         |
| 59, OLUWA STREET  | 067         |
| 75, OLUWA STREET  | 068         |
| 27 TAIWO STREET   | 069         |
| OPEN SPACE WITHIN ARIBO STREET/ TAJUDEEN STREET                                     | 070         |
| OPP. CENTRAL MOSQUE   | 071         |
| 52 TAIWO STREET   | 072         |
| 3, BALE AJIBOLA STREET  | 073         |
| 39, MENSAH STREET   | 074         |
| 19, MENSAH STREET   | 075         |
| WOWO PRIMARY SCHOOL   | 076         |
| 2, LADEGA STREET  | 077         |
| 16, LADEGA STREET   | 078         |



# LAGOS STATE



**LGA: AJEROMI/IFELODUN**


**Code: 02**

**RA: Tolu**

**Code: 05**

| <b>PU Name [NOTE: The old name/location of relocated PUs appear in parenthesis]</b> | <b>CODE</b> |
|---|-------------|
| 40, LADEGA STREET   | 079         |
| 22, ASIBEJOYE STREET  | 080         |
| 40, ASIBEJOYE STREET  | 081         |
| 4, GBADESERE STREET   | 082         |
| JUNCTION OF OHUNTAN STR./LADEGA STREET  | 083         |
| 61/63 ASHAFA STREET   | 084         |
| 5, ASHAFA STREET  | 085         |
| 2, OGUNTOKUN STREET   | 086         |
| 8, SALAWU STREET  | 087         |
| AT THE JUNCTION OF OJUMELA STREET/OKUN OWA  | 088         |
| AT THE JUNCTION OF OKUN OWA/RABIU OLUWA   | 089         |
| 15, AWORI CLOSE   | 090         |
| <b>TOTAL PUs:</b>   | <b>90</b>   |





# LAGOS STATE



**LGA: AJEROMI/IFELODUN**

**Code: 02**

**RA: Temidire I**

**Code: 06**

| <b>PU Name [NOTE: The old name/location of relocated PUs appear in parenthesis]</b> | <b>CODE</b> |
|---|-------------|
| 5, TEMIDIRI STREET  | 001         |
| 26, TEMIDIRI STREET   | 002         |
| 56, TEMIDIRI STREET   | 003         |
| 6, ADEOLU STREET  | 004         |
| 15, ADEOLU STREET   | 005         |
| 48, ADEOLU STREET   | 006         |
| 34, ADEOLU STREET   | 007         |
| 22, OLOWOSUN STREET   | 008         |
| 4, ASOGBON STREET   | 009         |
| 3, OREMEJI STREET   | 010         |
| 34, OJOKU STREET  | 011         |
| 14, OJOKU STREET  | 012         |
| OPEN SPACE WITHIN PRINCE ADEBUMOYE STREET   | 013         |
| 16, OSHODI STREET   | 014         |
| 8, OSHODI STREET  | 015         |
| 5, MOKOYA STREET  | 016         |
| 18, MOKOYA STREET   | 017         |
| 17, AJADI STREET  | 018         |
| 12, EBUN OTTI STREET  | 019         |
| 36, EBON STREET   | 020         |
| 47 APENA STREET   | 021         |
| 56, APENA STREET  | 022         |
| MARACANA FIELD  | 023         |
| 6, AVOSERI STREET   | 024         |
| 5, IDOWU STREET   | 025         |
| 4/6 AJASA   | 026         |
| IN FRONT OF ASSEMBLIES PRIMARY SCHOOL (RASARI STR/ALAKOTONO 1- 20)                  | 027         |
| 13, OREMEJI STREET  | 028         |
| 5, MUSTAPHA STREET  | 029         |
| ALAKA STREET  | 030         |
| 3, AJADI STREET   | 031         |
| 32, MUSTAPHA STREET   | 032         |

**TOTAL PUs: 32**



# LAGOS STATE



**LGA: AJEROMI/IFELODUN**

**Code: 02**

**RA: Ojo Road**

**Code: 07**

| <b>PU Name [NOTE: The old name/location of relocated PUs appear in parenthesis]</b> | <b>CODE</b> |
|---|-------------|
| 28, OKOYA STREET  | 001         |
| 44, OKOYA STREET  | 002         |
| JUNCTION OF GARUBA/OKOYA STREET   | 003         |
| 9, AROWORADE STREET   | 004         |
| 3, OGUNGBE STREET I   | 005         |
| 3, OGUNGBE STREET II  | 006         |
| 22, MOSALASHI STREET  | 007         |
| JUNCTION OF OBI LANE BY MOSALASHI   | 008         |
| JUNCTION OF OBI LANE BY MOSQUE (AJENIFUJA/BOLA STREET)                              | 009         |
| 12, OJO ROAD  | 010         |
| 15, AIYENERO STREET   | 011         |
| 43, OJO ROAD I  | 012         |
| 43, OJO ROAD II   | 013         |
| L.A. PRIMARY SCHOOL I   | 014         |
| L.A. PRIMARY SCHOOL II  | 015         |
| L.A. PRIMARY SCHOOL III   | 016         |
| 79, OJO ROAD  | 017         |
| 179, OJO ROAD   | 018         |
| 275, OJO ROAD   | 019         |
| 19, EZEAGU STREET   | 020         |
| 69, EZEAGU STREET I   | 021         |
| 69, EZEAGU STREET II  | 022         |
| 86, EZEAGU STREET   | 023         |
| 125, EZEAGU STREET I  | 024         |
| 125, EZEAGU STREET II   | 025         |
| 17, OYEDEJI STREET  | 026         |
| 65, OYEDEJI STREET  | 027         |
| SURU PRIMARY SCHOOL (OYEDEJI STREET) I  | 028         |
| SURU PRIMARY SCHOOL (OYEDEJI STREET) II   | 029         |
| 27, LAYENI STREET   | 030         |
| 4, ADEKOYA STREET I   | 031         |
| 4, ADEKOYA STREET II  | 032         |
| 6, ADEKEYE STREET   | 033         |
| JUNCTION OF NWAMAH/ADEKEYE STREET   | 034         |
| 67, ADEKEYE STREET  | 035         |
| 5, IBITOYE STREET   | 036         |
| 63, IBITOYE STREET  | 037         |
| 63, IBITOYE STREET  | 038         |
| 14, OWOYEMI STREET  | 039         |



# LAGOS STATE



**LGA: AJEROMI/IFELODUN**

**Code: 02**

**RA: Ojo Road**

**Code: 07**

| <b>PU Name [NOTE: The old name/location of relocated PUs appear in parenthesis]</b> | <b>CODE</b> |
|---|-------------|
| 50, OWOYEMI STREET  | 040         |
| ARMY SIGNAL BARRACKS GATE   | 041         |
| 63, OWOYEMI STREET I  | 042         |
| 63, OWOYEMI STREET II   | 043         |
| 2, AMUSA OLAIYA STREET  | 044         |
| 19/21 IYA OJO STREET  | 045         |
| 8, IYA OJO STREET   | 046         |
| 3, ABUDU RASHIDI STREET   | 047         |
| 12, ADEYEMI LANE  | 048         |
| 22, AGBELE STREET   | 049         |
| 4, SULE LANE  | 050         |
| 10, TURNER ERADIRI  | 051         |
| 26, TURNER ERADIRI I  | 052         |
| 26, TURNER ERADIRI II   | 053         |
| JIMOH OJORA PRY. SCHOOL (JIMOH OJORA STREET)  | 054         |
| 4, JINADU STREET  | 055         |
| 4, ADELEYE STREET   | 056         |
| 15, ADUKE STREET  | 057         |
| 42, ABEJE STREET  | 058         |
| 4, ALH. GIWA STREET   | 059         |
| JUNCTION OF ATEBO/ITIRE STREET  | 060         |
| 8, EVIE STREET I  | 061         |
| 8, EVIE STREET II   | 062         |
| 4, LIGALI STREET  | 063         |
| 39, LIGALI STREET   | 064         |
| JUNCTION OF ALH. LIGALI STREET/ CHARLES AVENUE                                      | 065         |
| 22, CHARLES AVENUE  | 066         |
| 22, CHARLES AVENUE I  | 067         |
| 46, CHARLES AVENUE II   | 068         |

**TOTAL PUs: 68**



# LAGOS STATE



**LGA: AJEROMI/IFELODUN**

**Code: 02**

**RA: Layeni**

**Code: 08**

| <b>PU Name [NOTE: The old name/location of relocated PUs appear in parenthesis]</b> | <b>CODE</b> |
|---|-------------|
| TAXI CAR PARK OPP. ALABA PRY. SCH., ALABA ORO ROAD                                  | 001         |
| OPP. 20, ALABA ROAD, ACROSS THE ROAD  | 002         |
| A;LABA/LADEGA JUNCTION  | 003         |
| 9, SALAWU SOYE STREET   | 004         |
| 4, ASUBIOJO STREET  | 005         |
| 17, ASUBIOJO STREET   | 006         |
| 15, OYESILE STREET  | 007         |
| JUNCTION OF OGUNLADE ALABA, ORO ROAD  | 008         |
| OGUNLADE STREET NO. 19  | 009         |
| TAIWO LANE/AMINU ISHOLA JUNCTION  | 010         |
| 9, AMINU ISHOLA STREET  | 011         |
| 4, LADEGA STREET  | 012         |
| 18, LADEGA STREET   | 013         |
| 3, RABIU OJORA STREET   | 014         |
| 20, RABIU OJORA STREET  | 015         |
| 7, MICHAEL EBAHOR STREET  | 016         |
| 2, OPADOLA STREET   | 017         |
| 3, ONISHAFA STREET  | 018         |
| 27, AWORE STREET  | 019         |
| 13, FASASI AJISEFINI STREET   | 020         |
| 41, AKINYEMI STREET   | 021         |
| 11, ABIKOYE STREET  | 022         |
| 20, ABIKOYE STREET  | 023         |
| 4, ANJORIN STREET   | 024         |
| 11, ISHAGA STREET   | 025         |
| 5, ISHAGA STREET  | 026         |
| 25, SHOGA STREET  | 027         |
| 40, SHOGA STREET  | 028         |
| 61/63 ADEJIYAN STREET   | 029         |
| 20, ADEJIYAN STREET   | 030         |
| 1, ADEJIYAN STREET  | 031         |
| L.A. PRY. SCHOOL AMUKOKO (BAKARE FARO)  | 032         |
| 23, OMOLOLU STREET  | 033         |
| 47, OMOLOLU STREET  | 034         |
| 4, OTUA STREET AMUKOKO  | 035         |
| 9, OTUA STREET AMUKOKO  | 036         |
| YUSUF ESAN/AKINSIPE JUNCTION (YUSUF ESAN STREET)                                    | 037         |
| 8, YUSUF ESAN STREET  | 038         |
| 42, YUSUF ESAN STREET I   | 039         |



# LAGOS STATE



**LGA: AJEROMI/IFELODUN**

**Code: 02**

**RA: Layeni**

**Code: 08**

| <b>PU Name [NOTE: The old name/location of relocated PUs appear in parenthesis]</b> | <b>CODE</b> |
|---|-------------|
| 42, YUSUF ESAN STREET II  | 040         |
| COMM. HALL AMUKOKO (FAGBEMI STREET) I   | 041         |
| COMM. HALL AMUKOKO (FAGBEMI STREET) II  | 042         |
| 11, MOSEFEJO STREET   | 043         |
| MOSEFEJO ROAD JUNCTION  | 044         |
| 4, FAGBEMI STREET I   | 045         |
| 4, FAGBEMI STREET II  | 046         |
| FAGBEMI ST./JUNCTION OF AKINSIPE STREET   | 047         |
| FAGBEMI ST./JUNCTION OF AKINSIPE STREET   | 048         |
| 13, SANNI STREET  | 049         |
| 7, AKINDELE STREET  | 050         |
| 10, OYEGBEMI STREET   | 051         |
| 46, OLUMOKUN STREET   | 052         |
| 48, OLUMOKUN STREET   | 053         |
| LASISI JUNCTION (LASISI STREET)   | 054         |
| ASO STREET (NO. 13)   | 055         |
| 23, ARO STREET  | 056         |
| ODOFIN STREET (ODOFIN STREET)   | 057         |
| 2, AJOSE STREET   | 058         |
| 19, AJOSE STREET  | 059         |
| 18, OLUBUADE STREET   | 060         |
| 13, FATOKUN STREET  | 061         |
| 28, FATOKUN STREET  | 062         |
| 16, AKINTIMOYE STREET   | 063         |
| AT THE JUNCTION STREET TOWN HALL  | 064         |
| 25, OLORUNGBEBE STREET  | 065         |
| GASKIYA COLLEGE (COLLEGE ROAD)  | 066         |
| <b>TOTAL PUs:</b>   | <b>66</b>   |



# LAGOS STATE




**LGA: AJEROMI/IFELODUN**

**Code: 02**

**RA: Alaba Oro**

**Code: 09**

| <b>PU Name [NOTE: The old name/location of relocated PUs appear in parenthesis]</b> | <b>CODE</b> |
|---|-------------|
| 13, BALOGUN STREET  | 001         |
| 8, IYARU STREET   | 002         |
| 8, OLOKODANA STREET   | 003         |
| 26, OLOKODANA STREET  | 004         |
| 12, OLUFIDITI STREET  | 005         |
| 9, AIYEPE STREET  | 006         |
| 4, FIJABI STREET  | 007         |
| 27, FIJABI STREET   | 008         |
| 6, MOSALASHI STREET I   | 009         |
| 6, MOSALASHI STREET II  | 010         |
| 22, MOSALASHI STREET  | 011         |
| 9, MARKET STREET  | 012         |
| 33, MARKET STREET   | 013         |
| OLANIYONU PRY. SCH. MARKET STREET   | 014         |
| 46, MOSAFEJO STREET   | 015         |
| 60, MOSAFEJO STREET I   | 016         |
| 60, MOSAFEJO STREET II  | 017         |
| 98, MOSAFEJO STREET   | 018         |
| OPP. JUNCTION OF MOSAFEJO STREET  | 019         |
| IN FRONT OF ALH. OWOKONIRAN STREET  | 020         |
| 20, COKER STREET  | 021         |
| 28, COKER STREET I  | 022         |
| 28, COKER STREET II   | 023         |
| JUNCTION OF COKER CLOSE   | 024         |
| 26, AGBAMU STREET   | 025         |
| 55, AGBAMU STREET   | 026         |
| 90, AGBAMU STREET   | 027         |
| JUNCTION OF OWOKONIRAN/COKER CLOSE  | 028         |
| 33, IFELODUN STREET   | 029         |
| 47, IFELODUN STREET   | 030         |
| 5, OWODUNNI STREET  | 031         |
| 56, OWODUNNI STREET   | 032         |
| 96, OWODUNNI STREET I   | 033         |
| 96, OWODUNNI STREET II  | 034         |
| 3, RAIMI IGBAJA STREET  | 035         |
| 15, ALH. RAIMI IGBAJA STREET  | 036         |
| 121, ALAFIA STREET  | 037         |
| 143, ALAFIA STREET I  | 038         |
| 143, ALAFIA STREET II   | 039         |



# LAGOS STATE



**LGA: AJEROMI/IFELODUN**

**Code: 02**

**RA: Alaba Oro**

**Code: 09**

| <b>PU Name [NOTE: The old name/location of relocated PUs appear in parenthesis]</b> | <b>CODE</b> |
|---|-------------|
| IN FRONT OF ALAFIA CENTRAL MOSQUE   | 040         |
| 86, AWOYEMI STREET  | 041         |
| TURNER STR./ALAFIA ROAD I   | 042         |
| TURNER STR./ALAFIA ROAD II  | 043         |
| 92, TURNER STREET   | 044         |
| OPP. OJORA CHIEFTANCY FAMILY OFFICE   | 045         |
| OPP. OJORA CHIEFTANCY FAMILY OFFICE (AMAI/ONILEWUGA STREET)                         | 046         |
| 2, MARKET STREET  | 047         |
| BESIDE SEARS MEDICAL CENTRE (ALH. OWOKONIRAN STREET)                                | 048         |
| 63, AGBAMU STREET   | 049         |
| <b>TOTAL PUs:</b>   | <b>49</b>   |



# LAGOS STATE



**LGA: AJEROMI/IFELODUN**

**Code: 02**

**RA: Mosafejo**

**Code: 10**

| <b>PU Name [NOTE: The old name/location of relocated PUs appear in parenthesis]</b> | <b>CODE</b> |
|---|-------------|
| 2, TURNER STREET  | 001         |
| 31, TURNER STREET   | 002         |
| 13, TURNER CLOSE  | 003         |
| JUNCTION OF ALICE OLUGBODE/ALAFIA   | 004         |
| 11, ALAFIA STREET   | 005         |
| 68, ALAFIA STREET I   | 006         |
| 68, ALAFIA STREET II  | 007         |
| 6, MURI OJORA STREET  | 008         |
| 25, MURI OJORA STREET   | 009         |
| 51, MURI OJORA STREET   | 010         |
| 8, LEMONU STREET  | 011         |
| 48, LEMONU STREET   | 012         |
| 24, LEMONU STREET   | 013         |
| 1, ATOLAGBE STREET  | 014         |
| 15, ATOLAGBE STREET   | 015         |
| 30, ATOLAGBE STREET   | 016         |
| ATOLAGBE/ILUDUN JUNCTION  | 017         |
| 2, ARO LANE   | 018         |
| 15, ARO LANE  | 019         |
| 18, EPE STREET  | 020         |
| 15, OSOGBO STREET   | 021         |
| 21, IGBAJA STREET   | 022         |
| 5, FATAI BELLO STREET   | 023         |
| 10/12, OREMEJI STREET   | 024         |
| 16/MISSION STREET   | 025         |
| 3, OSOGBO STREET  | 026         |
| 9, IFELODUN STREET  | 027         |
| 2, IFELODUN STREET OFF ILUDUN 1-101   | 028         |
| 32, IFELODUN STREET/ ALAFIA ROAD  | 029         |
| 6, EDIDI STREET   | 030         |
| 20, EDIDI STREET  | 031         |
| ABISOGUN STREET MUDA STREET   | 032         |
| 16, ADEGBOYEGA STREET   | 033         |
| 12, MUDA STREET/NO. 1 ALAFIA ROAD   | 034         |
| AT THE JUNCTION OF ADEOTI CLOSE   | 035         |
| 1, OMOWUMI OMONIYI STREET   | 036         |
| 9, OMONIYI OLUPU STREET   | 037         |
| 17, OMONIYI OLUPU STREET  | 038         |
| 1, ADEOYE STREET  | 039         |





# LAGOS STATE



**LGA: AJEROMI/IFELODUN**

**Code: 02**

**RA: Mosafejo**

**Code: 10**

| <b>PU Name [NOTE: The old name/location of relocated PUs appear in parenthesis]</b> | <b>CODE</b> |
|---|-------------|
| 20, ADEOYE STREET   | 040         |
| 4, ADEPONLE STREET  | 041         |
| 4, ADEPONLE STREET  | 042         |
| ILUDUN/IGBAJA JUNCTION  | 043         |
| 9, MAIYEGUN STREET  | 044         |
| BABASALA STREET   | 045         |
| ADEDAYO ADEDIRAN  | 046         |
| OLADIPO RPY. SCH.(ALAYAKI, RASAKI, IREPODUN STREET)                                 | 047         |
| 7 TEJUMOLA STREET   | 048         |
| 8, IKOGWE STREET  | 049         |
| 8, AWOLOWO STREET   | 050         |
| 1, EMILLIOUS TITILAYO STREET  | 051         |
| 3, LABAKA STREET  | 052         |
| 25, LABAKA STREET   | 053         |
| 5, ODUMADE STREET   | 054         |
| 30, ODUMADE STREET  | 055         |
| 26, CEMETARY STREET   | 056         |
| IN FRONT OF POLICE POST FORMER AMUKOKO CUSTOMARY COURT                              | 057         |
| <b>TOTAL PUs:</b>   | <b>57</b>   |



# LAGOS STATE



**LGA: AJEROMI/IFELODUN**

**Code: 02**

**RA: Temidire II**

**Code: 11**

| <b>PU Name [NOTE: The old name/location of relocated PUs appear in parenthesis]</b> | <b>CODE</b> |
|---|-------------|
| 2, EGBAYILO STREET  | 001         |
| IN FRONT OF NO. 5 OLUSHOLA STREET   | 002         |
| 21/23 AKPIRI STREET   | 003         |
| 43 AKPIRI STREET  | 004         |
| ALAKOJO ISIKALU PRY. SCHOOL   | 005         |
| AT THE JUNCTION OF ISIKALU  | 006         |
| 56, ISIKALU   | 007         |
| 36, SILVER STREET   | 008         |
| 2, SILVER STREET  | 009         |
| 13, PRINCE FADINA STREET  | 010         |
| 13, PRINCE FADINA STREET  | 011         |
| AT JUNCTION OF RASHEED/ISIKALU STREET   | 012         |
| 10, LAWANI STREET   | 013         |
| 44 LAWANI STREET  | 014         |
| 18, AKINSANYA STREET  | 015         |
| 14, AGBE STREET   | 016         |
| 24/26, AGBE STREET  | 017         |
| BETWEEN 30/32 OYEBO STREET  | 018         |
| WILBER CRESCENT/ISIKALU LANE JUNCTION   | 019         |
| WILMER CRESCENT/LAYODE  | 020         |
| 5, OYEGUNLE STREET  | 021         |
| 53, OYEGUNLE STREET   | 022         |
| 19, OYEGUNLE STREET   | 023         |
| BURAIMO/EROMOLA STREET  | 024         |
| 8, ERIOMOLA STREET  | 025         |
| 8, LAYODE STREET  | 026         |
| 35, LAYODE STREET   | 027         |
| 16, BABATUNDE STREET  | 028         |
| 37, BABATUNDE STREET  | 029         |

**TOTAL PUs: 29**



# LAGOS STATE



**LGA: ALIMOSHO**

**Code: 03**

## THE LIST OF REGISTRATION AREAS IN THE LOCAL GOVERNMENT AREA

| <b>NAME</b>                      | <b>Code</b> | <b># of PUs</b> |
|----------------------------------|-------------|-----------------|
| SHASHA/AKOWONJO                  | 01          | 87              |
| EGBEDA/ALIMOSHO                  | 02          | 70              |
| IDIMU/ISHERI OLOFIN              | 03          | 52              |
| IKOTUN/IJEGUN                    | 04          | 117             |
| EGBE/AGODO                       | 05          | 50              |
| IGANDO/EGAN                      | 06          | 25              |
| IPAJA NORTH                      | 07          | 66              |
| IPAJA SOUTH                      | 08          | 52              |
| AYOBO/IJON VILLAGE (CAMP DAVID)  | 09          | 17              |
| PLEASURE/OKE-ODO                 | 10          | 83              |
| ABULE-EGBA/ABORU/MEIRAN/ALAGBADO | 11          | 82              |
| <b>TOTAL:</b>                    | <b>11</b>   | <b>701</b>      |



# LAGOS STATE



**LGA: ALIMOSHO**

**Code: 03**

**RA: Shasha/Akowonjo**

**Code: 01**

| <b>PU Name [NOTE: The old name/location of relocated PUs appear in parenthesis]</b> | <b>CODE</b> |
|---|-------------|
| AKOWONJO BEN JUNCTION   | 001         |
| 6, BEN STREET AKOWONJO  | 002         |
| OYINLOLA AKOWONJO JUNCTION  | 003         |
| IREPODUN OGUNBIYI JUNCTION  | 004         |
| ABATI PRIMARY SCHOOL AKOWONJO   | 005         |
| ABATI PRIMARY SCHOOL AKOWONJO   | 006         |
| COMMUNITY GRAMMAR SCHOOL I  | 007         |
| COMMUNITY GRAMMAR SCHOOL II   | 008         |
| OLUGA/AFOLABI JUNCTION  | 009         |
| ALHAJI IDOWU/OGO OLUWA JUNCTION I   | 010         |
| ALHAJI IDOWU/OGO OLUWA JUNCTION II  | 011         |
| ALHAJI IDOWU/OGO OLUWA JUNCTION III   | 012         |
| ALH. ADETUTU/AKOWONJO I   | 013         |
| ALH. ADETUTU/AKOWONJO II  | 014         |
| JIMOH AKINREMI VICTORIA JUNCTION  | 015         |
| FRONT OF 11 OLA AKINPELU  | 016         |
| ODUKO/VINCENT JUNCTION I  | 017         |
| ODUKO/VINCENT JUNCTION II   | 018         |
| ODUKO/VINCENT JUNCTION II   | 019         |
| FRONT OF 24, OLUWALOGBON STREET   | 020         |
| FRONT OF 126, AKOWONJO ROAD   | 021         |
| FRONT OF 129 AKOWONJO ROAD  | 022         |
| IWAJOWA/OGO OLUWA JUNCTION I  | 023         |
| IWAJOWA/OGO OLUWA JUNCTION II   | 024         |
| FRONT OF 37A SAMUEL STREET I  | 025         |
| FRONT OF 37, SAMUEL STREET II   | 026         |
| FRONT OF 25, BADA STREET  | 027         |
| ADEYEMI NUSIRATU JUNCTION I   | 028         |
| ADEYEMI NUSIRATU JUNCTION II  | 029         |
| 5, FAKOYA STREET AKOWONJO   | 030         |
| FRONT OF 10, FAKOYA STREET  | 031         |
| 15, FAKOYA STREET AKOWONJO  | 032         |
| OLADIPUPO/SANJOS LAYOUT   | 033         |
| 6/8 OLADIPUPO SANJOS LAYOUT I   | 034         |
| 6/8 OLADIPUPO SANJOS LAYOUT II  | 035         |
| FRONT OF 1A OKE STREET  | 036         |
| FRONT OF 2, BAMMEKE ROAD  | 037         |
| FRONT OF 11, BAMMEKE ROAD   | 038         |
| FRONT OF 15, BAMMEKE ROAD   | 039         |



# LAGOS STATE



**LGA: ALIMOSHO**

**Code: 03**

**RA: Shasha/Akowonjo**

**Code: 01**

| <b>PU Name [NOTE: The old name/location of relocated PUs appear in parenthesis]</b> | <b>CODE</b> |
|---|-------------|
| FRONT OF 2, AJAYI AKIBOGUN STREET   | 040         |
| JUNCTION OF ALAFIA STREET I   | 041         |
| JUNCTION OF ALAFIA STREET II  | 042         |
| ABATI/ALH. OSHO JUNCTION  | 043         |
| FRONT OF 27, OMIRINDE STREET  | 044         |
| OPEN SPACE ALONG MODUPE STREET  | 045         |
| FRONT OF 14, AKOWONJO STREET  | 046         |
| FRONT OF 12, MODUPE AYOADE STREET, ARAROMI B/STOP                                   | 047         |
| FRONT OF 1, EJIGBO ROAD,  | 048         |
| ORISUNBARE FRONT OF 1, OLORUNSOGO STREET I  | 049         |
| ORISUNBARE FRONT OF 1, OLORUNSOGO STREET II   | 050         |
| FRONT OF 3, OLORUNSOGO STREET   | 051         |
| FRONT OF 250 SASA ROAD, SASA  | 052         |
| FRONT OF 250 SASA ROAD  | 053         |
| FRONT OF 1, BENSTER AKOWONJO  | 054         |
| OLUWAKEMI/OLUWAGBEMI JUNCTION   | 055         |
| SHASHA PRY. SCHOOL, SHASHA I  | 056         |
| SHASHA PRY. SCHOOL, SHASHA II   | 057         |
| ODEBUNMI/AFONKA JUNCTION  | 058         |
| COMMUNITY HIGH SCHOOL, SHASHA   | 059         |
| IBB NAF BASE AT THE GATE ENTRANCE   | 060         |
| ALONG AKOWONJO ROAD   | 061         |
| ANUOLUWAPO/OLUWATOYIN JUNCTION  | 062         |
| SASA PRIMARY SCHOOL   | 063         |
| FRONT OF 24, IGBEHIN ADUN STREET  | 064         |
| FRONT OF 44, IGBEHIN ADUN STREET  | 065         |
| ABATI PRIMARY SCHOOL  | 066         |
| FRONT OF 9, ABEOKUTA STREET   | 067         |
| ALONG BOUNDARY ROAD   | 068         |
| ALONG BOUNDARY ROAD   | 069         |
| FRONT OF 17, ATTAN ROAD   | 070         |
| FRONT OF NO. 1 OMOLORE  | 071         |
| SASA BY COKER/BANMEKE JUNCTION  | 072         |
| FRONT OF 21, OGUNTADE STREET  | 073         |
| FRONT OF 50, OJO ROAD SASA  | 074         |
| FRONT OF 54, OJO ROAD SASA  | 075         |
| FRONT OF 56, OJO ROAD SASA  | 076         |
| FRONT OF 15, IGE STREET AKOWONJO  | 077         |
| FRONT OF DRAUGHTMAN'S OFF OGO OLUWA STREET  | 078         |



# LAGOS STATE



**LGA: ALIMOSHO**

**Code: 03**

**RA: Shasha/Akowonjo**

**Code: 01**

| <b>PU Name [NOTE: The old name/location of relocated PUs appear in parenthesis]</b> | <b>CODE</b> |
|---|-------------|
| BESIDE DRAUGHTMAN SHASHA I  | 079         |
| BESIDE DRAUGHTMAN SHASHA II   | 080         |
| FRONT OF 5, OGUN STREET AKOWONJO  | 081         |
| SAMUEL STREET AKOWONJO  | 082         |
| 10, FAKOYA STREET AKOWONJO  | 083         |
| FRONT OF 11, BAMEKE ROAD  | 084         |
| ABATI/OSHO JUNCTION   | 085         |
| OGUNTADE/COKER JUNCTION   | 086         |
| OJO/JAIYEoba JUNCTION   | 087         |

**TOTAL PUs: 87**



# LAGOS STATE




**LGA: ALIMOSHO**

**Code: 03**

**RA: Egbeda/Alimosho**

**Code: 02**

| <b>PU Name [NOTE: The old name/location of relocated PUs appear in parenthesis]</b> | <b>CODE</b> |
|---|-------------|
| IN FRONT OF 9, AKOWONJO ROAD  | 001         |
| IN FRONT OF 11, AKOWONJO ROAD   | 002         |
| IN FRONT OF 33, AKOWONJO ROAD   | 003         |
| 22, UNITY DRIVE   | 004         |
| IN FRONT OF 79, AKOWONJO ROAD   | 005         |
| IN FRONT OF 8, ODEBUNMI STREET  | 006         |
| JUNCTION OF AKINYEDE/OSHIN BELUMO I   | 007         |
| JUNCTION OF AKINYEDE/OSHIN II   | 008         |
| IN FRONT OF 2, OLUTI STREET   | 009         |
| JUNCTION OF BAMGBEYE ON STREET  | 010         |
| 13, RANTI ALABI DRIVE   | 011         |
| 13, RANTI ALABI DRIVE   | 012         |
| ALIMOSHO ROAD/CASH STREET 14  | 013         |
| ALIMOSHO ROAD/CASH STREET 18  | 014         |
| 16, NEW IPAJA ROAD  | 015         |
| 122, NEW IPAJA ROAD   | 016         |
| 122, NEW IPAJA ROAD   | 017         |
| 18, NEW IPAJA ROAD  | 018         |
| DARE OLONADE/OGUNWALE   | 019         |
| LAYOUT/YUSSUF STREET  | 020         |
| OKEOWO/OSOBA NO. 20   | 021         |
| OKEOWO/OSOBA JUNCTION   | 022         |
| LAGGA/ OLASAU CASH JUNCTION   | 023         |
| FAJUNMOBI JUNCTION  | 024         |
| ADEBOUN COLE/IYANA IPAJA  | 025         |
| 6, ADEBOUN COLE/IYANA IPAJA   | 026         |
| 2, AYORINDE STREET  | 027         |
| FOLARIN/AWOYEMI 22  | 028         |
| FOLARIN / AWOYEMI 22  | 029         |
| FAJUMOBI/BALE AJAYI 22  | 030         |
| ADEMOLA/ORIWOLE JUNCTION  | 031         |
| ADEMOLA/ORIWOLE JUNCTION  | 032         |
| MAKINDE/ALHAJA RAMOTA 10  | 033         |
| 7, JOLAOSHO/SARATU STREET   | 034         |
| 10, JOLAOSHO ADELOBO STREET   | 035         |
| 19, JOLAOSHO ADELOBO STREET   | 036         |
| AYINLA AKINBOLA/SEKONI STREET   | 037         |
| 3, JENROLA STREET   | 038         |
| 4, EMMANUEL DAUDU   | 039         |



# LAGOS STATE



**LGA: ALIMOSHO**

**Code: 03**

**RA: Egbeda/Alimosho**

**Code: 02**

| <b>PU Name [NOTE: The old name/location of relocated PUs appear in parenthesis]</b> | <b>CODE</b> |
|---|-------------|
| 2, OLUGBESAN DRIVE  | 040         |
| 29, PONLE STREET  | 041         |
| 11, RAJI OBA STREET   | 042         |
| 1, AJALA CLOSE  | 043         |
| 25, OLORUN ADABA STREET   | 044         |
| ISHOLA BANIRE/ALABATA I   | 045         |
| ISHOLA BANIRE/ALABATA II  | 046         |
| ISHOLA BANIRE/ALABATA III   | 047         |
| KARIMU ILAKA/AKOWONJO ROAD  | 048         |
| 10, DUDUYEMI STREET   | 049         |
| 1, TAYO KEHINDE STREET  | 050         |
| 9, TAYO KEHINDE STREET  | 051         |
| 25, TAYO KEHINDE STREET   | 052         |
| EBEN PRIMARY SCHOOL EGBEDA  | 053         |
| 2, SOLOMON OKONKWO I  | 054         |
| 2, SOLOMON OKONKWO II   | 055         |
| 2, SOLOMON OKONKWO III  | 056         |
| 13, SOLOMON OKONKWO   | 057         |
| 25, SOLOMON OKONKWO   | 058         |
| EGBEDA/IDIMU ROAD   | 059         |
| DRY CLEARNER HOUSE  | 060         |
| OREMEJI/OGUNLAWA NO. 34   | 061         |
| OREMEJI/OGUNLAWA NO. 25   | 062         |
| OREMEJI/OGUNLAWA NO. 34   | 063         |
| AINA AKINBORO/DAUDU NO. 16  | 064         |
| 12, ALHAJI FOLANI STREET  | 065         |
| 9, AKOWONJO ROAD  | 066         |
| 10, CASH ROAD   | 067         |
| 6, ADEBOUN COLE   | 068         |
| ADEWOLE/OREWOLE JUNCTION  | 069         |
| ISHOLA ALABATA/BANIRE JUNCTION  | 070         |

**TOTAL PUs: 70**





# LAGOS STATE



**LGA: ALIMOSHO**

**Code: 03**

**RA: Idimu/Isheri Olofin**

**Code: 03**

| <b>PU Name [NOTE: The old name/location of relocated PUs appear in parenthesis]</b> | <b>CODE</b> |
|---|-------------|
| OPP. NO. 47 AGBOGUNLERI ST. WITHIN  | 001         |
| WHUM IKOSI COMPOUND IDIMU   | 002         |
| OPP. 9, AROBABA COMPOUND IDIMU  | 003         |
| OPP. SHOBUKOLA STREET   | 004         |
| AJILEGE/WAIDI EWENLA STREET IDIMU I   | 005         |
| AJILEGE/WAIDI EWENLA STREET IDIMU II  | 006         |
| OPP./6A PIPELINE ROAD   | 007         |
| OPP./6A PIPELINE ROAD   | 008         |
| 10, AYODELE AMUSA   | 009         |
| 6, MAMADU STREET ISHERI   | 010         |
| 47, AGBOGUNLERI STREET  | 011         |
| IFELODUN/OLADUN JUNCTION I  | 012         |
| IFELODUN/OLADUN JUNCTION II   | 013         |
| JAIYEoba/AUNTY MARY STREET  | 014         |
| OLUGOKE/OLORONLONI STREET   | 015         |
| LOCAL GOVT. PRY. SCHOOL IDIMU   | 016         |
| ATOBATELE/OMOTORISHA  | 017         |
| LOCAL GOVT. PRY. SCHOOL   | 018         |
| OKE-IDIMU   | 019         |
| AKINBOLADE/GANI STREET  | 020         |
| LIASU ROAD COUNCIL JUNCTION   | 021         |
| AT LIASU/COUNCIL JUNCTION I   | 022         |
| AT LIASU/COUNCIL JUNCTION II  | 023         |
| IDIMU TOWN HALL NEAR BAALE PALACE   | 024         |
| WITHIN ARIDA SETTLEMENT I   | 025         |
| WITHIN ARIDA SETTLEMENT II  | 026         |
| ISHERI OLOFIN TOWN HALL   | 027         |
| IKOTUN ROAD/ALHAJA B/STOP   | 028         |
| GAMUGASA/ALAFIA JUNCTION  | 029         |
| IKOTUN ROAD/ALHAJA  | 030         |
| ALONG EJIGBO ROAD BESIDE THE PALACE I   | 031         |
| ALONG EJIGBO ROAD BESIDE THE PALACE II  | 032         |
| ALONG EJIGBO ROAD OPPOSITE JETHRO HOTEL   | 033         |
| NEAR NEW SITELIGHT LIFE CHURCH I  | 034         |
| NEAR NEW SITELIGHT LIFE CHURCH II   | 035         |
| FRONT OF MOBILE BARRACKS  | 036         |
| NEAR MOBILE BARRACKS  | 037         |
| EJIGBO ROAD/PIPELINE  | 038         |
| AGBOGUNLERI/ADESINA   | 039         |



# LAGOS STATE



**LGA: ALIMOSHO**

**Code: 03**

**RA: Idimu/Isheri Olofin**

**Code: 03**

| <b>PU Name [NOTE: The old name/location of relocated PUs appear in parenthesis]</b> | <b>CODE</b> |
|---|-------------|
| WITHIN OGBOMOSHO VILLAGE  | 040         |
| WITHIN OGBOMOSHO VILLAGE  | 041         |
| ISHERI OLOFIN TOWN/ABDUSALAM ISHERI   | 042         |
| ISHERI OLOFIN TOWN HALL/ABDUSALAM ISHERI I  | 043         |
| ISHERI OLOFIN TOWN HALL/ABDUSALAM ISHERI II   | 044         |
| ISHERI OLOFIN TOWN/ABDUSALAM  | 045         |
| EGBEDA/OGUNLOLA JUNCTION I  | 046         |
| EGBEDA/OGUNLOLA JUNCTION II   | 047         |
| EGBEDA/OGUNLOLA JUNCTION III  | 048         |
| WILLIAMS/ALAJE JUNCTION   | 049         |
| ONDO/OLORUNFUNMI JUNCTION   | 050         |
| ONDO/OLORUNFUNMI JUNCTION   | 051         |
| IKOTUN/ALHAJA B/STOP  | 052         |
| <b>TOTAL PUs:</b>   | <b>52</b>   |



# LAGOS STATE




**LGA: ALIMOSHO**

**Code: 03**

**RA: Ikotun/Ijegun**

**Code: 04**

| <b>PU Name [NOTE: The old name/location of relocated PUs appear in parenthesis]</b> | <b>CODE</b> |
|---|-------------|
| IN FRONT OF NO. 6 ADEOTAN STREET IKOTUN   | 001         |
| ADEOTAN/FATIMA JUNCTION   | 002         |
| ADEOTAN/FATIMA JUNCTION   | 003         |
| FATAI FAYEMI/OSAWA JUNCTION   | 004         |
| IN FRONT OF 6, OKESALU STREET IKOTUN  | 005         |
| OKESALU JUNCTION IKOTUN   | 006         |
| BABA LEGBA/OBASANJO I   | 007         |
| BABA LEGBA/OBASANJO II  | 008         |
| BABA LEGBA/OBASANJO III   | 009         |
| BABA LEGBA/OBASANJO IV  | 010         |
| AJEGBO PRY. SCHOOL IKOTUN   | 011         |
| IN FRONT OF 30 IGANDO I   | 012         |
| IN FRONT OF 30 IGANDO II  | 013         |
| IN FRONT OF 40 IGANDO   | 014         |
| REMILEKUN/IBRAHIM   | 015         |
| ATEGBO OLUKOTUN PRY. SCHOOL   | 016         |
| IGANDO ROAD/OBABIYI STREET IKOTUN I   | 017         |
| IGANDO ROAD/OBABIYI STREET IKOTUN II  | 018         |
| IN FRONT OF 60 IGANDO ROAD IKOTUN I   | 019         |
| IN FRONT OF 60 IGANDO ROAD IKOTUN II  | 020         |
| IN FRONT OF 60 IGANDO ROAD IKOTUN III   | 021         |
| IREPO/IGANDO ROAD IKOTUN I  | 022         |
| IREPO/IGANDO ROAD IKOTUN II   | 023         |
| 11, AKINJOBI STREET IJEGUN  | 024         |
| IN FRONT OF 60 IJEGUN ROAD IKOTUN   | 025         |
| OLADUNJOYE JUNCTION OFF IGANDO ROAD   | 026         |
| GOVT. TECH. COLLEGE IKOTUN I  | 027         |
| GOVT. TECH. COLLEGE IKOTUN II   | 028         |
| BESIDE GOVT. TECHNICAL COLLEGE I  | 029         |
| BESIDE GOVT. TECHNICAL COLLEGE II   | 030         |
| IN FRONT OF OLOTU HOUSE ABARANSE I  | 031         |
| IN FRONT OF OLOTU HOUSE ABARANSEM II  | 032         |
| IN FRONT OF COMM. HOUSE NATIONAL PET. IKOTUN I                                      | 033         |
| IN FRONT OF COMM. HOUSE NATIONAL PET. IKOTUN II                                     | 034         |
| ALONG AKINSON STREET IKOTUN   | 035         |
| AYANWALE / OLUWASEUN IKOTUN I   | 036         |
| AYANWALE / OLUWASEUN IKOTUN II  | 037         |
| 33, OLABODE OJOMU STREET IKOTUN I   | 038         |
| 33, OLABODE OJOMU STREET IKOTUN II  | 039         |



# LAGOS STATE



**LGA: ALIMOSHO**

**Code: 03**

**RA: Ikotun/Ijegun**

**Code: 04**

| <b>PU Name [NOTE: The old name/location of relocated PUs appear in parenthesis]</b> | <b>CODE</b> |
|---|-------------|
| IKOTUN/ISOLO ROAD IKOTUN  | 040         |
| 3, SOLOMON STREET IKOTUN  | 041         |
| JUNCTION OF JOSHUA OKEOWO STREET IJEGUN I   | 042         |
| JUNCTION OF JOSHUA OKEOWO STREET IJEGUN II  | 043         |
| JUNCTION OF JOSHUA OKEOWO STREET IJEGUN III   | 044         |
| JUNCTION OF JOSHUA OKEOWO STREET IJEGUN ROAD IV                                     | 045         |
| ABARANJE ROAD/PIPELINE I  | 046         |
| ABARANJE ROAD/PIPELINE II   | 047         |
| ABARANJE ROAD/PIPELINE III  | 048         |
| ABARANJE ROAD/FUNMI OSHINDEIN   | 049         |
| ABARANJE ROAD/OSHO IGBORE   | 050         |
| AJAYI/GAFARU JUNCTION I   | 051         |
| AJAYI/GAFARU JUNCTION II  | 052         |
| AJAYI/GAFARU JUNCTION III   | 053         |
| AJAYI/GAFARU JUNCTION IV  | 054         |
| IN FRONT OF 4 IGANDO ROAD IKOTUN I  | 055         |
| IN FRONT OF 4 IGANDO ROAD IKOTUN II   | 056         |
| IN FRONT OF 4 IGANDO ROAD IKOTUN III  | 057         |
| OPP. 40 IJEGUN ROAD IKOTUN  | 058         |
| OPPOSITE ETON NURSERY INT. SCH. IKOTUN  | 059         |
| OPPOSITE ETON INT. SCH. IKOTUN  | 060         |
| BESIDE SHOPPING PLAZA IKOTUN I  | 061         |
| BESIDE SHOPPING PLAZA IKOTUN II   | 062         |
| WITHIN IMOPE COMP./DANKO HOTEL IKOTUN   | 063         |
| 13, OLABISI STREET EGBE IKOTUN I  | 064         |
| 13, OLABISI STREET EGBE IKOTUN II   | 065         |
| MODUPE SHITTA/OKEOWO EGBE I   | 066         |
| MODUPE SHITTA/OKEOWO EGBEII   | 067         |
| IDOWU ANISERE/ADEDOKUN ADEKOLA AVENUE IGANDO ROAD I                                 | 068         |
| IDOWU ANISERE/ADEDOKUN ADEKOLA AVENUE IGANDO ROAD II                                | 069         |
| MODUPE SHITTA STREET EGBE   | 070         |
| LAMINA/OPELOYERU STREET EGBE  | 071         |
| 34, ONILEWURA STREET EGBE   | 072         |
| YUSUF OLATUNJI/BANJO STREET EGBE  | 073         |
| 187, ABARANJE ROAD IKOTUN   | 074         |
| 197, ABARANJE ROAD IKOTUN   | 075         |
| IN FRONT OF 189 ABARANGE ROAD   | 076         |
| IN FRONT OF 197 ABARANGE ROAD   | 077         |
| OPP. BAYO BLK. INDUSTRY   | 078         |



# LAGOS STATE



**LGA: ALIMOSHO**

**Code: 03**

**RA: Ikotun/Ijegun**

**Code: 04**

| <b>PU Name [NOTE: The old name/location of relocated PUs appear in parenthesis]</b> | <b>CODE</b> |
|---|-------------|
| OPP. BAYO BLK. INDUSTRY   | 079         |
| IN FRONT OF 63, ISOLO ROAD IJEGUN I   | 080         |
| IN FRONT OF 63, ISOLO ROAD IJEGUN II  | 081         |
| OPP. TAIWO BLK. INDUSTRY ABARANJE   | 082         |
| IJEGUN TOWN HALL I  | 083         |
| IJEGUN TOWN HALL II   | 084         |
| AISIKU JUNCTION IJEGUN I  | 085         |
| AISIKU JUNCTION IJEGUN II   | 086         |
| ORE-OFE/IJEGUN ROAD I   | 087         |
| ORE-OFE/IJEGUN ROAD II  | 088         |
| ALABATA/COMM. ROAD IJEGUN ROAD I  | 089         |
| ALABATA/COMM. ROAD IJEGUN ROAD II   | 090         |
| ARAROMI COMP. IJEGUN  | 091         |
| OPEN SPACE AT ALABATA   | 092         |
| OPEN SPACE AT ALABATA   | 093         |
| INSIDE LOCAL GOVT. PRY. SCHOOL IJEGUN I   | 094         |
| INSIDE LOCAL GOVT. PRY. SCHOOL IJEGUN II  | 095         |
| INSIDE LOCAL GOVT. PRY. SCHOOL IJEGUN III   | 096         |
| ITA-BAALE ISHERI OSHUN  | 097         |
| INSIDE LOCAL GOVT. PRY. SCH. ISHERI-OSHUN   | 098         |
| IN FRONT OF 36, ISHERI OSHUN ROAD   | 099         |
| AZIZA/ASSOCIATION AV. IKOTUN I  | 100         |
| AZIZA/ASSOCIATION AV. IKOTUN II   | 101         |
| MUGERE TECH. EKU OJO B/STOP   | 102         |
| LOCAL GOVT. PRY. SCHOOL   | 103         |
| 8, ALAKE LANKOKO STREET EGBE  | 104         |
| IN FRONT OF 38, OPELOYERU STREET EGBE   | 105         |
| IN FRONT OF 40, OPELOYERU STREET EGBE   | 106         |
| WITHIN OKERUBE VILLAGE  | 107         |
| WITHIN OKERUBE VILLAGE  | 108         |
| OBASANJO/BABALEGBA  | 109         |
| IFELODUN/MARIA IBIRONKE JUNCTION I  | 110         |
| IFELODUN/MARIA IBIRONKE JUNCTION II   | 111         |
| JUNCTION OF JOSHUA/IJEGUN I   | 112         |
| JUNCTION OF JOSHUA/IJEGUN II  | 113         |
| 197, ABARANJE ROAD  | 114         |
| OPEN SPACE AT ALAGBADA B/STOP   | 115         |
| INSIDE LOCAL GOVT. PRY. SCHOOL IJEGUN I   | 116         |
| INSIDE LOCAL GOVT. PRY. SCHOOL IJEGUN II  | 117         |



# LAGOS STATE



**LGA: ALIMOSHO**

**Code: 03**

**RA: Ikotun/Ijegan**

**Code: 04**

**PU Name [NOTE: The old name/location of relocated PUs appear in parenthesis]**

**CODE**

**TOTAL PUs: 117**



# LAGOS STATE



**LGA: ALIMOSHO**

**Code: 03**

**RA: Egbe/Agodo**

**Code: 05**

| <b>PU Name [NOTE: The old name/location of relocated PUs appear in parenthesis]</b> | <b>CODE</b> |
|---|-------------|
| OLOGUNRO/KADIRI JUNCTION EGBE I   | 001         |
| OLOGUNRO/KADIRI JUNCTION EGBE II  | 002         |
| FRONT OF NO. 2 BELLO STREET EGBE I  | 003         |
| FRONT OF NO. 2 BELLO STREET EGBE II   | 004         |
| FRONT OF NO. 9, KUSHIMO STREET EGBE   | 005         |
| AT ITA ALHAJI BY AKEJA STREET ROAD EGBE   | 006         |
| OGUNBAMBI/PALMER JUNCTION EGBE  | 007         |
| FRONT OF 61, OTITOKORO STREET   | 008         |
| FRONT OF 44, OTITOKORO STREET   | 009         |
| AKIN COKER JUNCTION   | 010         |
| OPEN SPACE AT AKIN COKER  | 011         |
| OLOJO/HOLMES JUNCTION   | 012         |
| ON MALLAS STREET I  | 013         |
| ON MALLAS STREET II   | 014         |
| OLADIMEJI T.T COMPOUNDS   | 015         |
| IN FRONT OF 2, OKESUN STREET  | 016         |
| IN FRONT OF 2, OKESUN STREET  | 017         |
| WITHIN THE PREMISES OF MUSLIM COLL. I   | 018         |
| WITHIN THE PREMISES OF MUSLIM COLL. II  | 019         |
| AFOLABI/FINTAN JUNCTION I   | 020         |
| AFOLABI/FINTAN JUNCTION II  | 021         |
| FRONT OF 3, OPELOVERY STREET EGBE I   | 022         |
| FRONT OF 3, LOPELOVERY STREET EGBE II   | 023         |
| LOCAL GOVT. PRY. SCHOOL EGBE I  | 024         |
| LOCAL GOVT. PRY. SCHOOL EGBE II   | 025         |
| FRONT OF 65, ISOLO ROAD EGBE III  | 026         |
| MUSLIM COLLEGE COMPOUND   | 027         |
| ISOLO ROAD BY BAALE STREET EGBE   | 028         |
| UNITY PRY. SCHOOL HOSTEL B/STOP I   | 029         |
| UNITY PRY. SCHOOL HOSTEL B/STOP II  | 030         |
| UNITY PRY. SCHOOL HOSTEL B/STOP III   | 031         |
| IN FRONT OF MORAL HOSPITAL AGODO  | 032         |
| IN FRONT OF MORAL HOSPITAL AGODO  | 033         |
| AINA/ISOLO ROAD MEETING POINT EGBE  | 034         |
| DOLAMO/COMMUNITY ROAD, AGODO  | 035         |
| MIDDLE OF DOLAMO STREET   | 036         |
| JUNCTION OF COMMUNITY ROAD AGODO  | 037         |
| BESIDE AGODO MARKET AGODO I   | 038         |
| BESIDE AGODO MARKET AGODO II  | 039         |



# LAGOS STATE



**LGA: ALIMOSHO**

**Code: 03**


**RA: Egbe/Agodo**

**Code: 05**

| <b>PU Name [NOTE: The old name/location of relocated PUs appear in parenthesis]</b> | <b>CODE</b> |
|---|-------------|
| BESIDE AGODO MARKET AGODO III   | 040         |
| FRONT OF 10, ALH. LATEEF LASISI ST. AGODO   | 041         |
| FRONT OF 10, ALH. LATEEF LASISI   | 042         |
| FRONT OF 37, ABANISE STREET EGBE  | 043         |
| FRONT OF 37, ANISEGIRI STREET I   | 044         |
| FRONT OF 37, ANISEGIRI STREET II  | 045         |
| AT ODUBUNMI JUNCTION BY TALL HOUSE  | 046         |
| DALAMU/COMMUNITY JUNCTION ROAD AGODO  | 047         |
| 37, ABANISE STREET EGBE I   | 048         |
| 37, ABANISE STREET EGBE II  | 049         |
| BESIDE AGODO MARKET   | 050         |

**TOTAL PUs: 50**





# LAGOS STATE



**LGA: ALIMOSHO**

**Code: 03**

**RA: Igando/Egan**

**Code: 06**

| <b>PU Name [NOTE: The old name/location of relocated PUs appear in parenthesis]</b> | <b>CODE</b> |
|---|-------------|
| WITHIN ODUSO CAMP AKESAN  | 001         |
| ANG. PRY. SCHOOL AKESAN   | 002         |
| AGIC ROAD ARA. JUNCTION   | 003         |
| OPEN SPACE AT IDO BALE  | 004         |
| INSIDE TOWN HALL  | 005         |
| JUNCTION OF MOSHALASHI ABIOYE   | 006         |
| LAWAL/SOTAN JUNCTION  | 007         |
| LOCAL GOVT. PRY. SCHOOL, EGAN   | 008         |
| ISUTI ROAD AT ORORI B/STOP  | 009         |
| ALONG AKESAN ROAD IMUTO I   | 010         |
| ALONG AKESAN ROAD IMUTO II  | 011         |
| COMM. HIGH SCHOOL IGANDO  | 012         |
| OPP. OSUMBA COMP. IJO B/STOP  | 013         |
| OLD ONIGANDO PALACE ROAD  | 014         |
| LOCAL GOVT. PRY. SCHOOL I   | 015         |
| LOCAL GOVT. PRY. SCHOOL II  | 016         |
| 2, AROWOJOYE STREET   | 017         |
| OPEN SPACE AT BAMIDELE STREET I   | 018         |
| OPEN SPACE AT IGANDO MARKET II  | 019         |
| OPEN SPACE AT IGANDO MARKET III   | 020         |
| ILEBU/BADORE JUNCTION I   | 021         |
| ILEBU/BADORE JUNCTION II  | 022         |
| MODINA/TAWA STREET  | 023         |
| INSIDE ANG. PRY. SCHOOL   | 024         |
| ADEOLA/ANIYALORUN   | 025         |
| <b>TOTAL PUs:</b>   | <b>25</b>   |



# LAGOS STATE



**LGA: ALIMOSHO**

**Code: 03**

**RA: Ipaja North**

**Code: 07**

| <b>PU Name [NOTE: The old name/location of relocated PUs appear in parenthesis]</b> | <b>CODE</b> |
|---|-------------|
| IN FRONT OF BLK. 108/210, ABESAN  | 001         |
| IN FRONT OF BLK.87, ABESAN  | 002         |
| IN FRONT OF BLK. 129, ABESAN I  | 003         |
| IN FRONT OF BLK. 129, ABESAN II   | 004         |
| IN FRONT OF BLK. 176, ABESAN  | 005         |
| IN FRONT OF BLK. 20A, ABESAN  | 006         |
| IN FRONT OF BLK. 20A, ABESAN  | 007         |
| IN FRONT OF BLK. 53, ABESAN   | 008         |
| IN FRONT OF BLK. 38/39, ABESAN  | 009         |
| IN FRONT OF BLK. 84, ABESAN   | 010         |
| IN FRONT OF BLK. 234, ABESAN  | 011         |
| IN FRONT OF BLK. 234, ABESAN  | 012         |
| IN FRONT OF BLK. 234, ABESAN  | 013         |
| ABESAN HIGH SCHOOL COMPOUND   | 014         |
| IN FRONT OF BLK. 248/25 I   | 015         |
| IN FRONT OF BLK. 248/25 II  | 016         |
| ZONAL OFFICE  | 017         |
| BLOCK 463, ABESAN ESTATE  | 018         |
| IN FRONT OF BLK. 463  | 019         |
| IN FRONT OF BLK. 509 - I  | 020         |
| IN FRONT OF BLK. 509 - II   | 021         |
| IN FRONT OF BLK. 509 -III   | 022         |
| IN FRONT OF BLK. 509 -III   | 023         |
| IN FRONT OF BLK. 490  | 024         |
| ABESAN ESTATE PRY. SCHOOL COMPOUND I  | 025         |
| ABESAN ESTATE PRY. SCHOOL COMPOUND II   | 026         |
| IN FRONT OF BLK. 48C  | 027         |
| ABESAN ESTATE PRY. SCHOOL COMPOUND I  | 028         |
| ABESAN ESTATE PRY. SCHOOL COMPOUND II   | 029         |
| ABESAN ESTATE PRY. SCHOOL COMPOUND III  | 030         |
| ABESAN ESTATE PRY. SCHOOL COMPOUND IV   | 031         |
| NEAR ABESAN ESTATE PRY. SCHOOL I  | 032         |
| NEAR ABESAN ESTATE PRY. SCHOOL II   | 033         |
| FATADE VILLAGE ADELAWA STREET I   | 034         |
| FATADE VILLAGE ADELAWA STREET II  | 035         |
| FATADE VILLAGE ADELAWA STREET III   | 036         |
| PIPELINE NIG. PREAGE NURSERY SCH.   | 037         |
| BARUWA ROAD NEAR SUPER MARKET   | 038         |
| CARDOSO ROAD OLUODE ODESAKIN STREET I   | 039         |



# LAGOS STATE



**LGA: ALIMOSHO**

**Code: 03**

**RA: Ipaja North**

**Code: 07**

| <b>PU Name [NOTE: The old name/location of relocated PUs appear in parenthesis]</b> | <b>CODE</b> |
|---|-------------|
| CARDOSO ROAD OLUODE ODESAKIN STREET II  | 040         |
| CARDOSO ROAD OLUODE ODESAKIN STREET III   | 041         |
| IN FRONT OF ROYAL NURSERY SCH. I  | 042         |
| IN FRONT OF ROYAL NURSERY SCH. II   | 043         |
| ST. ANDREW PRY. SCH. IPAJA I  | 044         |
| ST. ANDREW PRY. SCH. IPAJA II   | 045         |
| FEYIKOGBON AREA ALONG AKINOLA STREET  | 046         |
| ONABADEJO/ADEBAYO STREET  | 047         |
| GEORGE U.N.A. PRY. SCH.   | 048         |
| MAJIYAGBE OROPO JUNCTION I  | 049         |
| MAJIYAGBE OROPO JUNCTION II   | 050         |
| OGUNDELE/OROPO JUNCTION I   | 051         |
| OGUNDELE/OROPO JUNCTION II  | 052         |
| COMMAND BUS STOP IPAJA  | 053         |
| ONAFEKO/OPEKI JUNCTION I  | 054         |
| ONAFEKO/OPEKI JUNCTION II   | 055         |
| ODUNLAMI ESHO/AKINOLA   | 056         |
| POST OFFICE IPAJA ATEWOLARA/AKINOLA   | 057         |
| CARDOSO/ADABOGUN  | 058         |
| METHODIST PRIMARY SCHOOL  | 059         |
| IGBOGILA  | 060         |
| IPAJA TOWN COMM. IKOLA ROAD OFF HENCO   | 061         |
| IPAJA TOWN AWORI COLLEGE  | 062         |
| IPAJA OFF HOUSE II  | 063         |
| BLK. 509 ABESAN ESTATE I  | 064         |
| BLK. 509 ABESAN ESTATE II   | 065         |
| INSIDE ST. ANDREW PRY. SCH.   | 066         |
| <b>TOTAL PUs:</b>   | <b>66</b>   |



# LAGOS STATE



**LGA: ALIMOSHO**

**Code: 03**

**RA: Ipaja South**

**Code: 08**

| <b>PU Name [NOTE: The old name/location of relocated PUs appear in parenthesis]</b> | <b>CODE</b> |
|---|-------------|
| ALIMOSHO GRAMMAR SCHOOL   | 001         |
| 3RD AVENUE 31 RD. D CLOSE I   | 002         |
| 3RD AVENUE 31 RD. D CLOSE II  | 003         |
| 3RD AVENUE 31 RD. D CLOSE III   | 004         |
| FRONT OF NIG. AIRWAYS HQTRS. I  | 005         |
| FRONT OF NIG. AIRWAYS HQTRS. II   | 006         |
| FRONT OF NIG. AIRWAYS HQTRS. III  | 007         |
| STATE HIGH SCHOOL, ALIMOSHO   | 008         |
| F.H.A. ZONE II  | 009         |
| BT. ST. F.H.A. 41 RD. JUNCTION 411 ROAD I   | 010         |
| BT. ST. F.H.A. 41 RD. JUNCTION 411 ROAD II  | 011         |
| FRONT OF BLK. 79/81 GOWON ESTATE III  | 012         |
| FRONT OF BLK. 79/81 GOWON ESTATE I  | 013         |
| FRONT OF BLK. 79/81 GOWON ESTATE II   | 014         |
| ALONG BT. 3RD AVENUE 34 ROAD I  | 015         |
| ALONG BT. 3RD AVENUE 34 ROAD II   | 016         |
| ALONG BT. 3RD AVENUE 34 ROAD III  | 017         |
| ALONG BT. 3RD AVENUE 34 ROAD IV   | 018         |
| 5TH AVE, 52 RD. GOWON EST. BEHIND WHITE HOUSE INTO SAT. DISK OFF MOSAN I            | 019         |
| 5TH AVE, 52 RD. GOWON EST. BEHIND WHITE HOUSE INTO SAT. DISK OFF MOSAN II           | 020         |
| HOUSE 22, A.A. ST. FLCH NEAR MOSHALASI RAM. SELLER I                                | 021         |
| HOUSE 22, A.A. ST. FLCH NEAR MOSHALASI RAM. SELLER II                               | 022         |
| B.A. FLCH. PAKO AREA I  | 023         |
| B.A. FLCH. PAKO AREA II   | 024         |
| CA/CB/ST. NEAR FED. B. STOP   | 025         |
| CAST. FRONT OF HOUSE 45/46 CA   | 026         |
| OFF STR. NEAR FED. B/STOP   | 027         |
| F.H.E.D. ST. MOSAN TO D.A.  | 028         |
| D.G. ST. FL.C.H. MOSAN I  | 029         |
| D.G. ST. FL.C.H. MOSAN II   | 030         |
| D.G. ST. FL.C.H. MOSAN III  | 031         |
| BEHIND THE PAKO B/STOP I  | 032         |
| BEHIND THE PAKO B/STOP II   | 033         |
| BEHIND THE PAKO B/STOP III  | 034         |
| BEHIND 44 ST. INSIDE PAKO   | 035         |
| BD/BR MOSAN NEAR ST. BENEDETH NRS I   | 036         |
| BD/BR MOSAN NEAR ST. BENEDETH NRS II  | 037         |
| HE 22A/IDIMU JUNCTION   | 038         |
| OKUNOLA JUNCTION  | 039         |



# LAGOS STATE



**LGA: ALIMOSHO**

**Code: 03**

**RA: Ipaja South**

**Code: 08**

| <b>PU Name [NOTE: The old name/location of relocated PUs appear in parenthesis]</b> | <b>CODE</b> |
|---|-------------|
| AFTER OKUNOLA JUNCTION  | 040         |
| AKINOGUN JEGEDE   | 041         |
| ABEOKUTA/SOSANYA I  | 042         |
| ABEOKUTA/SOSANYA II   | 043         |
| ABEOKUTA/SOSANYA III  | 044         |
| ABEOKUTA/SOSANYA IV   | 045         |
| ABEOKUTA/SOSANYA V  | 046         |
| AKINOGUN RD. IN FRONT OF BALE'S SQUARE I  | 047         |
| AKINOGUN RD. IN FRONT OF BALE'S SQUARE II   | 048         |
| AKINOGUN RD. IN FRONT OF BALE'S SQUARE III  | 049         |
| FRONT OF NIG. AIRWAYS HQTRS.  | 050         |
| FRONT OF BLK. 79/81 GOWON EST. B/STOP   | 051         |
| B.A. 2 FLCH PAKO AREA   | 052         |
| <b>TOTAL PUs:</b>   | <b>52</b>   |

**RA: Ayobo/Ijon Village (Camp David)**

**Code: 09**

| <b>PU Name [NOTE: The old name/location of relocated PUs appear in parenthesis]</b> | <b>CODE</b> |
|---|-------------|
| SALVATION ARMY SCHOOL AYOBO I   | 001         |
| SALVATION ARMY SCHOOL AYOBO II  | 002         |
| SALVATION ARMY SCHOOL AYOBO III   | 003         |
| SALVATION ARMY SCHOOL AYOBO IV  | 004         |
| OWONIKOKO STREET AYOBO I  | 005         |
| OWONIKOKO STREET AYOBO II   | 006         |
| IJON TOWN HALL(CAMP DAVID)  | 007         |
| OPEN SPACE AT ITA BAALE ISHEFUN   | 008         |
| OPEN SPACE AT AYOBO TOWN  | 009         |
| OPEN SPACE AT OLORUNSOLA  | 010         |
| OPEN SPACE AT IJON VILLAGE  | 011         |
| OPEN SPACE BADA VILLAGE I   | 012         |
| OPEN SPACE BADA VILLAGE II  | 013         |
| OPEN SPACE KOLOBA/ALAJA TOWN  | 014         |
| INSIDE SALVATION ARMY PRIMARY SCHOOL I  | 015         |
| INSIDE SALVATION ARMY PRIMARY SCHOOL II   | 016         |
| BADA VILLAGE OPEN SPACE   | 017         |
| <b>TOTAL PUs:</b>   | <b>17</b>   |



# LAGOS STATE



**LGA: ALIMOSHO**

**Code: 03**

**RA: Pleasure/Oke-Odo**

**Code: 10**

| <b>PU Name [NOTE: The old name/location of relocated PUs appear in parenthesis]</b> | <b>CODE</b> |
|---|-------------|
| IN FRONT OF 1, ORISUNBARE STREET OKI  | 001         |
| IN FRONT OF 13, ORISUNBARE STREET OKI   | 002         |
| IN FRONT OF 2, JIMOH STREET, OKI  | 003         |
| IN FRONT OF 12 JIMOH STREET, OKI  | 004         |
| IN FRONT OF 16, LAWAL STREET, OKI   | 005         |
| IN FRONT OF 26, LAWAL STREET, OKI   | 006         |
| ADENIKAN/ABAYOMI JUNCTION   | 007         |
| BAKARE TAIWO JUNCTION/ABEOKUTA EXP. WAY   | 008         |
| INSIDE ALAGUNTAN PRIMARY SCHOOL   | 009         |
| INSIDE OKI PRIMARY SCHOOL   | 010         |
| INSIDE ALIMOSHO PRIMARY SCHOOL  | 011         |
| 16, ABAYOMI STREET, OKI   | 012         |
| 2, ADEBAYO STREET, OKI  | 013         |
| 9, ADEBAYO STREET, OKI  | 014         |
| 14, ADEBAYO STREET, OKI   | 015         |
| ADEBAYO/OLAYORI JUNCTION  | 016         |
| 11, OREMEJI STREET OKI  | 017         |
| 3, ADESANYA STREET OKI  | 018         |
| ADEYERI/ABANISE   | 019         |
| 10, OKI ROAD, OKI   | 020         |
| 43, OKI ROAD, OKI   | 021         |
| ORISUNBARE/PEDRO OKI JUNCTION   | 022         |
| TEJUMADE/ADEDIRAN JUNCTION I  | 023         |
| TEJUMADE/ADEDIRAN JUNCTION II   | 024         |
| ALIMOSHO PRIMARY SCHOOL I   | 025         |
| ALIMOSHO PRIMARY SCHOOL II  | 026         |
| ALIMOSHO PRIMARY SCHOOL III   | 027         |
| ALIRATU BADEJO ISREAL/FATUNBI OKE ODO   | 028         |
| OLORUNSOGO/AKANDE JUNCTION PIPE LINE JUNCTION OKE ODO                               | 029         |
| OLUMO/AKANDE STREET JUNCTION  | 030         |
| TEMIDIRE/IFESOWAPO  | 031         |
| TEMIDARE/IFESOWAPO ROAD JUNCTION  | 032         |
| 3, ADEBOWALE STREET   | 033         |
| LEDIJU/OPEIFA JUNCTION I  | 034         |
| LEDIJU/OPEIFA JUNCTION II   | 035         |
| OMIDIJI/OYEWU JUNCTION  | 036         |
| OGUNDARE/ILUPEJU  | 037         |
| NO. 6, OLD OTTA ROAD  | 038         |
| NO. 14, OLD OTTA ROAD   | 039         |



# LAGOS STATE



**LGA: ALIMOSHO**

**Code: 03**

**RA: Pleasure/Oke-Odo**

**Code: 10**

| <b>PU Name [NOTE: The old name/location of relocated PUs appear in parenthesis]</b> | <b>CODE</b> |
|---|-------------|
| OLADIPO IGE/BOLARINWA I   | 040         |
| OLADIPO IGE/BOLARINWA II  | 041         |
| 16, AKINDE STREET   | 042         |
| 12, OLUKOBI STREET  | 043         |
| ILUPEJU/OGUNDARE  | 044         |
| OMOTOSHO/PIPELINE I   | 045         |
| OMOTOSHO/PIPELINE II  | 046         |
| ADEDEJI/OMIDIJI JUNCTION  | 047         |
| LOMUWA/OYEWU JUNCTION I   | 048         |
| LOMUWA/OYEWU JUNCTION II  | 049         |
| DADA AKNO/OYEWU   | 050         |
| ABEOKUTA/FADEYI JUNCTION  | 051         |
| SUMONU/SALAWU   | 052         |
| TUTUOLA STREET OKE-ODO  | 053         |
| NO. 4 CHURCH STREET   | 054         |
| NO. 8 CHURCH STREET   | 055         |
| 141, OLD OTTA ROAD I  | 056         |
| 141, OLD OTTA ROAD II   | 057         |
| 1, AKINRINOLA STREET  | 058         |
| 12, AKINRINOLA STREET   | 059         |
| 25, AKINRINOLA STREET   | 060         |
| RUFAl/LAWAL JUNCTION  | 061         |
| 42, IREPODUN STREET I   | 062         |
| 42, IREPODUN STREET II  | 063         |
| 26, OGUNJOBI STREET   | 064         |
| 40, OGUNJOBI STREET   | 065         |
| 43, OLD OTA ROAD  | 066         |
| 10, OLD OTTA ROAD   | 067         |
| OLD OTTA/BASHIRU AJAPE  | 068         |
| 5, PIPELINE OFF. OLD  | 069         |
| GIWA/PIPELINE   | 070         |
| ODEYEMI/IREPODUN  | 071         |
| AFOLABI/OLWE JUNCTION   | 072         |
| ADERUPOKO/IREPODUN  | 073         |
| SALAM/OMOISREAL   | 074         |
| AJE/SUNNY   | 075         |
| AMOKÉ ALASELA   | 076         |
| AMOKÉ/RAJI RASAKI   | 077         |
| AMOKÉ/TEMIDIRE  | 078         |



# LAGOS STATE



**LGA: ALIMOSHO**

**Code: 03**

**RA: Pleasure/Oke-Odo**

**Code: 10**

| <b>PU Name [NOTE: The old name/location of relocated PUs appear in parenthesis]</b> | <b>CODE</b> |
|---|-------------|
| AMOKE/ALAGBE I  | 079         |
| AMOKE/ALAGBE II   | 080         |
| ORISUNBARE/PEDRO  | 081         |
| AKANDE OLORUNSOGO   | 082         |
| SUNDAY OMOTOSHO   | 083         |
| <b>TOTAL PUs:</b>   | <b>83</b>   |





# LAGOS STATE



**LGA: ALIMOSHO**

**Code: 03**

**RA: Abule-Egba/Aboru/Meiran/Alagbado**

**Code: 11**

| <b>PU Name [NOTE: The old name/location of relocated PUs appear in parenthesis]</b> | <b>CODE</b> |
|---|-------------|
| REHABILITATION CENTRE ABULE EGBA  | 001         |
| GATE OF COMMAND ARMY CHILD PRY. SCH. I  | 002         |
| GATE OF COMMAND ARMY CHILD PRY. SCH. II   | 003         |
| GATANKOWA/AKINOLA JUNCTION I  | 004         |
| GATANKOWA/AKINOLA JUNCTION II   | 005         |
| OYETOLU/CHURCH ROAD NEAR N.E.P.A  | 006         |
| CHURCH RD./AFOLABI CRS.   | 007         |
| ILUSOLA AFOLABI STREET AGBELEKALE   | 008         |
| FRONT OF 10 EKORO RD. ABULE-EGBA  | 009         |
| FRONT OF 39 EKORO RD. ABULE EGBA  | 010         |
| FRONT OF 66 EKORO RD. ABULE EGBA  | 011         |
| FRONT OF ALHAJI ALA COMP. ABULE-EGBA  | 012         |
| FRONT OF 13 ADEBIYI STREET ABULE-EGBA   | 013         |
| IKEOLUWA/OLAMABOGUNJE JUNCTION  | 014         |
| AMORI/AYoola STREET AWORI   | 015         |
| FRONT OF 18, SHOBAYO STREET   | 016         |
| FRONT OF 3 ADALEKO STREET   | 017         |
| IROKO KARI APA/OLD OTTA ROAD  | 018         |
| KOFOWOROLA/APERO/LOVE GARDEN  | 019         |
| PIPELINE/ADEAGA JUNCTION  | 020         |
| OPP. ARMY CHILD PRY. SCHOOL   | 021         |
| BESIDE ARMY CHILD PRY. SCHOOL   | 022         |
| IN FRONT OF 12, OLAITAN ST. ABORU I   | 023         |
| IN FRONT OF 12 OLAITAN ST. ABORU II   | 024         |
| ALONG 23, OLAITAN STREET ABORU  | 025         |
| SALIDU/AYO AFOLABI STREET ABORU   | 026         |
| GANIYU/OLA MUMMY JUNCTION   | 027         |
| OLORUNFEMI/OLOTA JUNCTION   | 028         |
| AKINOLA/OLORUNFEMI  | 029         |
| 21, OLORUNFEMI STREET OLOTA   | 030         |
| AFRICAN CHURCH PRY. SCHOOL  | 031         |
| IN FRONT OF 3, SUBERU OJE   | 032         |
| IN FRONT OF 46, SUBERU OJE  | 033         |
| IN FRONT OF 67, SUBERU OJE  | 034         |
| AGBADO ROAD ANIFOWOSHE B/STOP   | 035         |
| ALONG NOJIMU STREET ALAGBADO  | 036         |
| AFEBA/OLUSOLA STREET  | 037         |
| AFRICAN CHURCH PRY. SCHOOL  | 038         |
| IN FRONT OF LOCAL GOVT. DISPENSARY I  | 039         |



# LAGOS STATE



**LGA: ALIMOSHO**

**Code: 03**

**RA: Abule-Egba/Aboru/Meiran/Alagbado**

**Code: 11**

| <b>PU Name [NOTE: The old name/location of relocated PUs appear in parenthesis]</b> | <b>CODE</b> |
|---|-------------|
| IN FRONT OF LOCAL GOVT. DISPENSARY II   | 040         |
| NEAR AJEGUNLE POLICE STATION  | 041         |
| IN FRONT OF LAGOS STATE MODEL COLL. I   | 042         |
| IN FRONT OF LAGOS STATE MODEL COLL. II  | 043         |
| ALONG MIRAN RD. RIMAX GATE I  | 044         |
| ALONG MIRAN RD. RIMAX GATE II   | 045         |
| ALONG MIRAN RD. RIMAX GATE III  | 046         |
| ALONG MIRAN RD. RIMAX GATE IV   | 047         |
| AJASA TOWN HALL I   | 048         |
| AJASA TOWN HALL II  | 049         |
| IN FRONT OF BALE'S HOUSE  | 050         |
| IKOLA ILUMO   | 051         |
| BABA EGBE VILLAGE MIRAN   | 052         |
| AWOLUMATE/OLD OTTA ROAD I   | 053         |
| AWOLUMATE/OLD OTTA ROAD II  | 054         |
| AFRICAN CHURCH PRY. SCHOOL IKOLA ODUSI I  | 055         |
| AFRICAN CHURCH PRY. SCHOOL IKOLA ODUSI II   | 056         |
| AFRICAN CHURCH PRY. SCHOOL IKOLA ODUSI III  | 057         |
| OKEDUNMOLA/TEMIDIRE JUNCTION I  | 058         |
| OKEDUNMOLA/TEMIDIRE JUNCTION II   | 059         |
| OKEDUNMOLA/TEMIDIRE JUNCTION III  | 060         |
| EKORO AYODELE JUNCTION I  | 061         |
| EKORO AYODELE JUNCTION II   | 062         |
| IN FRONT OF 39 LISHABI ROAD I   | 063         |
| IN FRONT OF 39 LISHABI ROAD II  | 064         |
| IN FRONT OF 39 LISHABI ROAD III   | 065         |
| MOLAYO NUR. PRY. SCHOOL I   | 066         |
| MOLAYO NUR. PRY. SCHOOL II  | 067         |
| IREPODUN OTTA RD. ALAGBADO I  | 068         |
| IREPODUN OTTA RD. ALAGBADO II   | 069         |
| ALONG NOJIMU STREET ALAGBADO  | 070         |
| IN FRONT OF AMJE SCHOOL   | 071         |
| ATUNRASHE STREET  | 072         |
| FAYOMI JUNCTION IJAYE OJOKORO I   | 073         |
| FAYOMI JUNCTION IJAYE OJOKORO II  | 074         |
| AT JUNCTION OF WINFUNKE OLOME CRS.  | 075         |
| AMIKANLE MARKET   | 076         |
| IN FRONT OF NURSERY PRY. SCHOOL   | 077         |
| BETWEEN MOLEKU/SANNI  | 078         |



# LAGOS STATE



**LGA: ALIMOSHO**

**Code: 03**

**RA: Abule-Egba/Aboru/Meiran/Alagbado**

**Code: 11**

| <b>PU Name [NOTE: The old name/location of relocated PUs appear in parenthesis]</b> | <b>CODE</b> |
|---|-------------|
| AT THE END OF RAY POWER NEAR RAY POWER MAIN GATE                                    | 079         |
| IN FRONT OF NO. 66, EKORO ROAD  | 080         |
| SAID AFOLABI JUNCTION ABORU   | 081         |
| IN FRONT OF AMJE SCHOOL AT THE JUNCTION   | 082         |
| <b>TOTAL PUs:</b>   | <b>82</b>   |



# LAGOS STATE



**LGA: AMUWO/ODOFIN**

**Code: 04**

## THE LIST OF REGISTRATION AREAS IN THE LOCAL GOVERNMENT AREA

| <b>NAME</b>                         | <b>Code</b> | <b># of PUs</b> |
|-------------------------------------|-------------|-----------------|
| AMUWO-ODOFIN HOUSING ESTATE, MILE 2 | 01          | 56              |
| FESTAC I                            | 02          | 53              |
| FESTAC II                           | 03          | 60              |
| KIRIKIRI                            | 04          | 37              |
| AMUWO                               | 05          | 76              |
| IJEGUN                              | 06          | 26              |
| SATELLITE                           | 07          | 47              |
| IREDE                               | 08          | 10              |
| IBESHE                              | 09          | 15              |
| IGBOLOGUN                           | 10          | 17              |
| FESTAC III                          | 11          | 38              |
| <b>TOTAL:</b>                       | <b>11</b>   | <b>435</b>      |



# LAGOS STATE



**LGA: AMUWO/ODOFIN**

**Code: 04**

**RA: Amuwo-Odofin Housing Estate, Mile 2**

**Code: 01**

| <b>PU Name [NOTE: The old name/location of relocated PUs appear in parenthesis]</b> | <b>CODE</b> |
|---|-------------|
| AMUWO ODOFIN BOYS HIGH SCHOOL I   | 001         |
| AMUWO ODOFIN BOYS HIGH SCHOOL II  | 002         |
| IN FRONT OF BLOCK 449   | 003         |
| BESIDE BLK. 358, AMUWO ODOFIN   | 004         |
| OPPOSITE BLK. 358, AMUWO ODOFIN   | 005         |
| BLK. 358, AMUWO ODOFIN I  | 006         |
| BLK. 338, AMUWO ODOFIN II   | 007         |
| BTW. BLK. 306/307, AMUWO ODOFIN I   | 008         |
| BTW. BLK. 306/307, AMUWO ODOFIN II  | 009         |
| BLK. A&B, AMUWO ODOFIN I  | 010         |
| BLK. A&B, AMUWO ODOFIN II   | 011         |
| BLK. 191, AMUWO ODOFIN  | 012         |
| OPP. BLK. 191, AMUWO ODOFIN   | 013         |
| BLK. 248, AMUWO ODOFIN  | 014         |
| BLK. 125, AMUWO ODOFIN  | 015         |
| OPP. BLK. 125, AMUWO ODOFIN   | 016         |
| BLK. 144, AMUWO ODOFIN  | 017         |
| OPP. BLK. 144, AMUWO ODOFIN   | 018         |
| BLK. 264, AMUWO ODOFIN  | 019         |
| OPP. BLK. 264, AMUWO ODOFIN   | 020         |
| BESIDE BLK. 331, AMUWO ODOFIN   | 021         |
| BESIDE CENTRAL MOSQUE AMUWO ODOFIN  | 022         |
| UNITY PRY. SCHOOL, AMUWO ODOFIN I   | 023         |
| UNITY PRY. SCHOOL, AMUWO ODOFIN II  | 024         |
| BLK. 25, AMUWO ODOFIN   | 025         |
| OPP. BLK. 25, AMUWO ODOFIN  | 026         |
| BLK. 70, AMUWO ODOFIN   | 027         |
| OPP. BLK. 70, AMUWO ODOFIN  | 028         |
| BLK. 77, AMUWO ODOFIN   | 029         |
| OPP. BLK. 77, AMUWO ODOFIN  | 030         |
| BTW. BLK. 208/209, AMUWO ODOFIN I   | 031         |
| BTW. BLK. 208/209, AMUWO ODOFIN II  | 032         |
| BLK. 407 & 471, AMUWO ODOFIN I  | 033         |
| BLK. 407 & 471, AMUWO ODOFIN I  | 034         |
| OPEN SPACE BESIDE DURBAR GATE   | 035         |
| OPEN SPACE IN FRONT OF DURBAR GATE  | 036         |
| BTW. BLK. 59 & 61, AMUWO ODOFIN I   | 037         |
| BTW. BLK. 59 & 61, AMUWO ODOFIN II  | 038         |
| BESIDE BLK. 69 & 61 I   | 039         |



# LAGOS STATE



**LGA: AMUWO/ODOFIN**

**Code: 04**

**RA: Amuwo-Odofin Housing Estate, Mile 2**

**Code: 01**

| <b>PU Name [NOTE: The old name/location of relocated PUs appear in parenthesis]</b> | <b>CODE</b> |
|---|-------------|
| BESIDE BLK. 69 & 61 II  | 040         |
| BTW. BLK. 520 & 521 I   | 041         |
| BTW. BLK. 520 & 521 II  | 042         |
| COMMUNITY PRY. SCHOOL I   | 043         |
| COMMUNITY PRY. SCHOOL II  | 044         |
| BLK. 41 & 42  | 045         |
| BTW. BLK. 41 & 42   | 046         |
| BTW. BLK. 30 & 31 I   | 047         |
| BTW. BLK. 30 & 31 II  | 048         |
| BTW. BLK. 49 & 61   | 049         |
| BESIDE BLK. 49 & 61   | 050         |
| AMUWO ODOFIN PRY. SCHOOL I  | 051         |
| AMUWO ODOFIN PRY. SCHOOL II   | 052         |
| IN FRONT OF SCOTFIELD SEC. SCHOOL   | 053         |
| OPPOSITE SCOTFIELD SEC. SCHOOL  | 054         |
| OPEN SPACE IN FRONT OF POLICE STATION CRYSTAL ESTATE, AMUWO ODOFIN                  | 055         |
| ACROSS THE CANAL, BY AGO-ILAJE VILLAGE  | 056         |
| <b>TOTAL PUs:</b>   | <b>56</b>   |



# LAGOS STATE



**LGA: AMUWO/ODOFIN**

**Code: 04**

**RA: Festac I**

**Code: 02**

| <b>PU Name [NOTE: The old name/location of relocated PUs appear in parenthesis]</b> | <b>CODE</b> |
|---|-------------|
| PROGRESSIVE PRY. SCH. 7TH AVENUE I  | 001         |
| PROGRESSIVE PRY. SCH. 7TH AVENUE II   | 002         |
| 'H' CL;OSE, 7TH AVENUE  | 003         |
| FESTAC PRY. SCHOOL, 7TH AV. 'D' CLOSE I   | 004         |
| FESTAC PRY. SCHOOL, 7TH AV. 'D' CLOSE II  | 005         |
| 'K' CLOSE, 7TH AVENUE   | 006         |
| 7TH AVENUE PRY. SCHOOL I  | 007         |
| 7TH AVENUE PRY. SCHOOL II   | 008         |
| 7TH AVENUE BLK. 2 BTW. 'T' CLOSE  | 009         |
| 7TH AVENUE 'M' CLOSE  | 010         |
| 7TH AVENUE 'W' CLOSE  | 011         |
| 7TH AVENUE 'Y' CLOSE  | 012         |
| IN FRONT OF 7TH AV. LAST B/STOP   | 013         |
| TECHNICAL COLLEGE ADO SOBA  | 014         |
| 23RD 'O' CLOSE RIGHT SIDE   | 015         |
| 23RD 'O' CLOSE LEFT SIDE  | 016         |
| FRONT OF AKINDEK, 23RD 3RD AVENUE   | 017         |
| OPP. AKINDEK, 23RD 3RD AVENUE   | 018         |
| OPP. AKINDEK 23RD 3RD AVENUE  | 019         |
| 23RD RD. 'G' CLOSE, 2ND AVENUE  | 020         |
| 23RD RD. 'S' CLOSE, 2ND AVENUE  | 021         |
| 23RD RD. 2ND AVENUE PRY. SCHOOL   | 022         |
| 23RD RD. 'C' CLOSE, 2ND AVENUE  | 023         |
| 24 RD. IN FRONT OF F.H.A. PLAYING GROUND  | 024         |
| 24 RD. OPP. F.H.A. PLAYING GROUND I   | 025         |
| 24 RD. OPP. F.H.A. PLAYING GROUND II  | 026         |
| 23RD ROAD 'C' CLOSE 2ND AVENUE  | 027         |
| 24 RD. IN FRONT OF ANSARUDDEEN ISLAMIC CENTRE                                       | 028         |
| 24 RD. OPP. ANSARUDDEEN ISLAMIC CENTRE  | 029         |
| 24 RD. FESTAC COLLEGE   | 030         |
| 24 RD. 'A' CLOSE I  | 031         |
| 2ND AVENUE PRY. SCHOOL  | 032         |
| 24 RD. 'A' CLOSE II   | 033         |
| IN FORNT OF HOUSE 50 2ND AVENUE   | 034         |
| 402/23RD 2ND AVENUE RIGHT SIDE  | 035         |
| 402/23RD 2ND AVENUE LEFT SIDE   | 036         |
| 402/23RD 'E' CLOSE JUNCTION   | 037         |
| 5TH AV. 'J' CLOSE LEFT SIDE JUNCTION  | 038         |
| 23RD 'T' CLOSE, 2ND AVENUE  | 039         |



# LAGOS STATE



**LGA: AMUWO/ODOFIN**

**Code: 04**

**RA: Festac I**

**Code: 02**

| <b>PU Name [NOTE: The old name/location of relocated PUs appear in parenthesis]</b> | <b>CODE</b> |
|---|-------------|
| 23RD M & O' CLOSE RIGHT SIDE  | 040         |
| 23RD M & O' CLOSE LEFT SIDE   | 041         |
| 23 RD. 'L' CLOSE  | 042         |
| 23RD 'P' CLOSE  | 043         |
| 2ND AVENUE 23RD 'D' CLOSE   | 044         |
| IN FRONT OF ISLAMIC CENTRE, 2ND AVENUE  | 045         |
| 24 RD. 'B' CLOSE 2ND AVENUE   | 046         |
| R/SIDE OF ENTR. 'X' CLOSE, 5TH AVENUE   | 047         |
| L/SIDE OF ENTR. 'X' CLOSE, 5TH AVENUE   | 048         |
| 5TH AVENUE IN FRONT OF SUBUOLA N/PRY. SCHOOL  | 049         |
| 5TH AVENUE 'H' CLOSE, RIGHT SIDE  | 050         |
| 5TH AVENUE 'H' CLOSE, LEFT SIDE   | 051         |
| 5TH AVENUE RIGHT SIDE ENTR. OF 'I' CLOSE  | 052         |
| 5TH AVENUE 'H' CLOSE  | 053         |

**TOTAL PUs: 53**





# LAGOS STATE



**LGA: AMUWO/ODOFIN**

**Code: 04**

**RA: Festac II**

**Code: 03**

| <b>PU Name [NOTE: The old name/location of relocated PUs appear in parenthesis]</b> | <b>CODE</b> |
|---|-------------|
| 4TH AVENUE 'H' CLOSE F/TOWN   | 001         |
| 4TH AVENUE 'I' CLOSE, F/TOWN  | 002         |
| 5TH AVENUE IN FRONT OF BLK. 5   | 003         |
| 4TH AVENUE PRIMARY SCHOOL   | 004         |
| IN FRONT OF LEISURE TIME, 'J' CLOSE 512 RD., 4TH AVE.                               | 005         |
| 512 ROAD 'I' CLOSE 4TH AVENUE   | 006         |
| CENTRAL PRIMARY SCHOOL I  | 007         |
| CENTRAL PRIMARY SCHOOL II   | 008         |
| FESTAC GRAMMAR SCHOOL   | 009         |
| 512 ROAD PRIMARY SCHOOL   | 010         |
| 401 ROAD 'H' CLOSE IN FRONT OF BLK. I   | 011         |
| 41 ROAD IN FRONT OF BLK 5, LEFT SIDE  | 012         |
| 41 ROAD IN FRONT OF BLK 5, LEFT SIDE  | 013         |
| 41 ROAD IN FRONT OF BK 5, RIGHT SIDE  | 014         |
| CENTRAL PRY. SCH., 5TH AVENUE I   | 015         |
| CENTRAL PRY. SCH., 5TH AVENUE II  | 016         |
| IN FRONT OF POST OFFICE, 22 ROAD 2ND AV. - LEFT                                     | 017         |
| IN FRONT OF POST OFFICE 22 ROAD 2ND AV. - RIGHT                                     | 018         |
| IN FRONT OF TEXACO 22 ROAD SECOND AV. L/SIDE I                                      | 019         |
| IN FRONT OF TEXACO 22 ROAD SECOND AV. L/SIDE II                                     | 020         |
| IN FRONT OF TEXACO 22 RD. 2ND AV. L/SIDE  | 021         |
| IN FRONT OF TEXACO 22 RD. 2ND AV./L/SIDE  | 022         |
| IN FRONT OF F.H.A. CLUB 22ND RD. 2ND AVENUE I                                       | 023         |
| IN FRONT OF F.H.A. CLUB 22ND RD. 2ND AVENUE II                                      | 024         |
| 3RD AVENUE 'E' CLOSE  | 025         |
| 3RD AVENUE 'T' CLOSE  | 026         |
| 3RD AVENUE 321 RD. 'A' CLOSE  | 027         |
| 3RD AVENUE 321 RD. 'B' CLOSE  | 028         |
| 3RD AVENUE 321 RD. 'I' CLOSE  | 029         |
| 3RD AVENUE 321 RD. 'J' CLOSE  | 030         |
| IN FRONT OF NAZARETH SCHOOL, 3RD AVENUE   | 031         |
| 3RD AVENUE 'Y' CLOSE  | 032         |
| 322 ROAD 'E' CLOSE JUNCTION   | 033         |
| 322 ROAD 'E' CLOSE  | 034         |
| IN FRONT OF F.H.A. CLUB 22 RD. L/SIDE I   | 035         |
| IN FRONT OF F.H.A. CLUB 22 RD. L/SIDE II  | 036         |
| F.H.A. CLUB 22 ROAD I   | 037         |
| F.H.A. CLUB 22 ROAD II  | 038         |
| 3RD AVENUE 'L' CLOSE  | 039         |



# LAGOS STATE



**LGA: AMUWO/ODOFIN**

**Code: 04**

**RA: Festac II**

**Code: 03**

| <b>PU Name [NOTE: The old name/location of relocated PUs appear in parenthesis]</b> | <b>CODE</b> |
|---|-------------|
| OPPOSITE UPE SCHOOL   | 040         |
| IN FRONT OF BLK. 8, 512 ROAD  | 041         |
| 512 ROAD 'A' CLOSE  | 042         |
| 512 ROAD 'B' CLOSE  | 043         |
| 512 ROAD 'C' CLOSE  | 044         |
| 512 ROAD 'D' CLOSE  | 045         |
| 5TH AVENUE 'A' CLOSE I  | 046         |
| 5TH AVENUE 'A' CLOSE II   | 047         |
| 5TH AVENUE 'D' CLOSE  | 048         |
| 5TH AVENUE 'Q' CLOSE  | 049         |
| 5TH AVENUE, 52 ROAD JUNCTION OF HOUSE 13 - I  | 050         |
| 5TH AVENUE 52 ROAD, JUNCTION OF HOUSE 13 - II                                       | 051         |
| 5TH AVENUE PRIMARY SCHOOL   | 052         |
| 4TH AVENUE, 41 RD. 'A' CLOSE, BLOCK 1, R/SIDE I                                     | 053         |
| 4TH AVENUE,. 41 RD. 'A' CLOSE BLK. I, R/SIDE II                                     | 054         |
| 5TH AVENUE 'L' CLOSE  | 055         |
| PHASE 5TH AVENUE  | 056         |
| 3RD AVENUE, 32 ROAD JUNCTION  | 057         |
| 5TH AVENUE 'I' CLOSE  | 058         |
| 4TH AVENUE BETWEEN 5TH AVENUE & 41 ROAD   | 059         |
| 403, ROAD BY 'B' CLOSE CHILDREN PLAYING GROUND 4TH AVENUE                           | 060         |
| <b>TOTAL PUs:</b>   | <b>60</b>   |



# LAGOS STATE



**LGA: AMUWO/ODOFIN**

**Code: 04**

**RA: Kirikiri**

**Code: 04**

| <b>PU Name [NOTE: The old name/location of relocated PUs appear in parenthesis]</b> | <b>CODE</b> |
|---|-------------|
| NO. 30 CARDOSO STREET   | 001         |
| NO. 6, AKERE STREET   | 002         |
| NO. 5 AKERE STREET  | 003         |
| NO. 16 JOHNSON STREET   | 004         |
| NO. 2, JOHNSON STREET   | 005         |
| DR. LUCAS MEM. HIGH SCHOOL I  | 006         |
| DR. LUCAS MEM. HIGH SCHOOL II   | 007         |
| DR. LUCAS MEM. HIGH SCHOOL III  | 008         |
| OUTSIDE GATE OF BEACHLAND ESTATE  | 009         |
| BESIDE GATE OF BEACHLAND ESTATE   | 010         |
| L.A. PRY. SCH., KIRIKIRI I  | 011         |
| L.A. PRY. SCH., KIRIKIRI II   | 012         |
| 10, AJANLEKOKO STREET, KIRIKIRI   | 013         |
| 29, AJANLEKOKO STREET, KIRIKIRI   | 014         |
| NO. 5, ADEYEMO STREET   | 015         |
| NO4. SOKUNBI STREET   | 016         |
| JUNCTION OF FAKUADE/IMAM BUSARI   | 017         |
| 9/11 IJA OGBOMO ST. MAGBESA   | 018         |
| 49, IJA OGBOMO ST. MAGBESA  | 019         |
| 16, OTUN STREET   | 020         |
| 10, KAJE STREET   | 021         |
| JUNCTION OF KARIMU/ALEKOTILE STREET   | 022         |
| CPS PRY. SCHOOL   | 023         |
| CPS PRY. SCHOOL   | 024         |
| 20 DILLITON STREET  | 025         |
| 9, OKODUWA STREET   | 026         |
| 20, OKODUWA STREET  | 027         |
| NAVY TOWN ENTRANCE I  | 028         |
| NAVY TOWN ENTRANCE II   | 029         |
| NAVY TOWN ENTRANCE III  | 030         |
| NAVY TOWN ENTRANCE IV   | 031         |
| NAVY TOWN ENTRANCE V  | 032         |
| NAVY TOWN ENTRANCE VI   | 033         |
| NAVY TOWN ENTRANCE VII  | 034         |
| NAVY TOWN ENTRANCE VIII   | 035         |
| NAVY TOWN ENTRANCE IX   | 036         |
| NAVY TOWN ENTRANCE X  | 037         |

**TOTAL PUs: 37**



# LAGOS STATE



**LGA: AMUWO/ODOFIN**

**Code: 04**

**RA: Amuwo**

**Code: 05**

| <b>PU Name [NOTE: The old name/location of relocated PUs appear in parenthesis]</b> | <b>CODE</b> |
|---|-------------|
| 138 OLD OJO ROAD OLUTI  | 001         |
| 134 OLD OJO ROAD OLUTI  | 002         |
| AMUWO GRAMMAR SCH. AGBOJU   | 003         |
| OPP. SIDE OF CALES SUPERMARKET OJO ROAD   | 004         |
| IN FRONT OF CALES SUPERMARKET OJO ROAD  | 005         |
| JUNCTION OF JIMOH STREET OLD OJO ROAD I   | 006         |
| JUNCTION OF JIMOH STREET OLD OJO ROAD II  | 007         |
| IN FRONT OF MARYOLA PRY. SCHOOL   | 008         |
| OPP. MARYOLA PRY. SCHOOL  | 009         |
| 122 OLD OJO ROAD, AMUWO   | 010         |
| OYEWOLE PRY. SCH. MAZA-MAZA I   | 011         |
| OYEWOLE PRY. SCH. MAZA-MAZA II  | 012         |
| JUNCTION OF SAIBU/ABUDU LANE  | 013         |
| 12, ESSIETEDO STREET NAVY TOWN ROAD   | 014         |
| JUNCTION OF ESSIETEDO STREET, NAVY TOWN   | 015         |
| OPP. JUNCTION ESSIETEDO STREET  | 016         |
| B/W NO. 19/20 CASCO STREET AGBOJU   | 017         |
| NO. 22 CASCO STREET AGBOJU  | 018         |
| NO. 1 OREMEJI STREET AGBOJU   | 019         |
| OPP. 8 IDOWU STREET   | 020         |
| 20 IDOWU STREET   | 021         |
| AMUWO COMMUNITY HALL I  | 022         |
| AMUWO COMMUNITY HALL II   | 023         |
| OPP. AMUWO COMMUNITY HALL I   | 024         |
| OPP. AMUWO COMMUNITY HALL II  | 025         |
| OPP. AMUWO COMMUNITY HALL III   | 026         |
| OPP. NO. 5, BALOGUN STREET  | 027         |
| 14, BALE STREET AMUWO   | 028         |
| 7, KARIMU STREET AGBOJU I   | 029         |
| 7, KARIMU STREET AGBOJU II  | 030         |
| 7, AMOSU STREET AGBOJU III  | 031         |
| 7, AMOSU STREET AGBOJU IV   | 032         |
| 8, MORADEYO STREET  | 033         |
| 2/5, MORADEYO STREET  | 034         |
| 4, ISHOLA STREET  | 035         |
| 2/2, ISHOLA STREET  | 036         |
| 6, ADARANIJO STREET I   | 037         |
| 6, ADARANIJO STREET II  | 038         |
| 23, BARUWA STREET   | 039         |



# LAGOS STATE




**LGA: AMUWO/ODOFIN**

**Code: 04**

**RA: Amuwo**

**Code: 05**

| <b>PU Name [NOTE: The old name/location of relocated PUs appear in parenthesis]</b> | <b>CODE</b> |
|---|-------------|
| Z.I. PRY. SCH. OLD OJO ROAD   | 040         |
| JUNCTION OF OTUN-OBA OLAYEMI STREET   | 041         |
| 26, OLAYEMI STREET  | 042         |
| 2, OLAYEMI STREET   | 043         |
| 8, EBUN OLOJEDE STREET  | 044         |
| 2, AREGBESOLA STREET  | 045         |
| OPP. 10, MOSHALASHI STREET I  | 046         |
| OPP. 10, MOSHALASHI STREET II   | 047         |
| 46, ALAHUN OSUNBA STREET I  | 048         |
| 46, ALAHUN OSUNBA STREET II   | 049         |
| 23, OYEWOLE STREET  | 050         |
| 26, OLAYEMI STREET  | 051         |
| 27, FASHINRO STREET I   | 052         |
| 27, FASHINRO STREET II  | 053         |
| 16, FASHINRO STREET   | 054         |
| 8, IYEKANMI STREET I  | 055         |
| 8, IYEKANMI STREET II   | 056         |
| 3, IFEBAJO STREET   | 057         |
| 21, ADEOLA STREET I   | 058         |
| 21, ADEOLA STREET II  | 059         |
| 12, JIMOH STREET  | 060         |
| 11, ALHAJI MURITALA STREET  | 061         |
| 13, ALHAJI BALOGUN STREET I   | 062         |
| 13, ALHAJI BALOGUN STREET II  | 063         |
| CASCO/AKINLOJO STREET   | 064         |
| 12, ADERINJO STREET   | 065         |
| BEHIND AGBALA ITURA STREET  | 066         |
| OPP. BEHIND AGBALA ITURA STREET   | 067         |
| JUNCTION FRANCIS/OKOGWU   | 068         |
| 55, MORADEYO STREET   | 069         |
| 24, SAIBU STREET  | 070         |
| 57, ALAHUN OSUNBA STREET I  | 071         |
| 57, ALAHUN OSUNBA STREET II   | 072         |
| 57, ALAHUN OSUNBA STREET III  | 073         |
| 32, MURITALA STREET   | 074         |
| 21, BALOGUN STREET  | 075         |
| IN FRONT OF NO. 28 JIMOH STREET   | 076         |
| <b>TOTAL PUs:</b>   | <b>76</b>   |



# LAGOS STATE



**LGA: AMUWO/ODOFIN**

**Code: 04**

**RA: Ijegan**

**Code: 06**

| <b>PU Name [NOTE: The old name/location of relocated PUs appear in parenthesis]</b> | <b>CODE</b> |
|---|-------------|
| IN FRONT OF BALE'S PALACE ROAD, IJEGUN EGBA   | 001         |
| OPOSITE SIDE OF THE PALACE, IJEGUN EGBA   | 002         |
| 14, MUSE ANIDU STREET, IJEGUN I   | 003         |
| 14, MUSE ANIDU STREET, IJEGUN II  | 004         |
| NO. 7 ADE-OSHODI STREET   | 005         |
| ADE-OSHODI STREET   | 006         |
| 26, ADE-OSHODI STREET   | 007         |
| 16, ALEBIOSU STREET IJEGUN I  | 008         |
| 16, ALEBIOSU STREET IJEGUN II   | 009         |
| 30, ALEBIOSU STREET, IJEGUN   | 010         |
| JUNCTION OF OLASANYE STREET I   | 011         |
| JUNCTION OF OLASANYE STREET II  | 012         |
| OPP. JUNCTION OF OLASANYE STREET  | 013         |
| 24, OLASANYE STREET   | 014         |
| JUNCTION OF AKINTOMIDE ST./OGUNBODE STREET  | 015         |
| 14, AKINTOMIDE STREET   | 016         |
| JUNCTION OF EDUNMOYIN/IBASA ROAD MAIYEGUN I   | 017         |
| JUNCTION OF EDUNMOYIN/IBASA ROAD MAIYEGUN II  | 018         |
| OPP. JUNCTION OF EDUNMOYIN/IBASA ROAD MAIYEGUN I                                    | 019         |
| OPP. JUNCTION OF EDUNMOYIN/IBASA ROAD MAIYEGUN II                                   | 020         |
| NO. 10, ODO-ERAN STREET   | 021         |
| JUNCTION OF ESSIE/MOKELEGBE (LEFT SIDE)   | 022         |
| OPP. JUNCTION OF ESSIE/MOKELEGBE (LEFT SIDE)  | 023         |
| 20, ODUNEWU STREET  | 024         |
| OPP. 20, ODUNEWU STREET   | 025         |
| 20 MAIYEGUN STREET  | 026         |
| <b>TOTAL PUs:</b>   | <b>26</b>   |



# LAGOS STATE



**LGA: AMUWO/ODOFIN**

**Code: 04**

**RA: Satellite**

**Code: 07**

| <b>PU Name [NOTE: The old name/location of relocated PUs appear in parenthesis]</b> | <b>CODE</b> |
|---|-------------|
| JUNCTION OF BALE ABULE OSHUN  | 001         |
| JUNCTION OF SAKA, CELE CHURCH I   | 002         |
| JUNCTION OF SAKA, CELE CHURCH II  | 003         |
| SADIA ONANUGA/IREDE ROAD  | 004         |
| JUNCTION OF SADIA ONANUGA/IREDE ROAD  | 005         |
| NO. 4, MOMODU STREET I  | 006         |
| NO. 4, MOMODU STREET II   | 007         |
| 24, NURUDEEN STREET   | 008         |
| BESIDE 24, NURUDEEN STREET  | 009         |
| IN FRONT OF 24, NURUDEEN STREET   | 010         |
| AT THE ENTRANCE OF NURUDEEN ST. GOREJE  | 011         |
| END OF NURUDEEN STREET  | 012         |
| JUNCTION OF OLANREWAJU STR. - RIGHT SIDE  | 013         |
| LEFT SIDE OF OLANREWAJU STREET  | 014         |
| END OF OLANREWAJU STREET  | 015         |
| 4, BALE STREET I  | 016         |
| 4, BALE STREET II   | 017         |
| 12, OWODE STREET I  | 018         |
| 12, OWODE STREET II   | 019         |
| 12, OWODE STREET III  | 020         |
| JUNCTION OF CLOSE 37 LEFT SIDE I  | 021         |
| JUNCTION OF CLOSE 37 LEFT SIDE II   | 022         |
| JUNCTION OF CLOSE 37 LEFT SIDE III  | 023         |
| B/W MOBIL/AGIP EST. LEFT SIDE   | 024         |
| OPP. SIDE OF NO. 18 ABILOYE ST. NEAR ANG. CHURCH                                    | 025         |
| JUNCTION OF ONATOMIDE STREET  | 026         |
| OPP. JUNCTION OF ONATOMIDE STREET   | 027         |
| 2, OMILA ROAD   | 028         |
| BESIDE 10, MISSION ST./OMILA ST.  | 029         |
| OPEN SPACE AT CLOSE 54  | 030         |
| OPEN SPACE IN FRONT OF CHEVRON H. ESTATE  | 031         |
| IN FRONT OF NITEL QTRS.   | 032         |
| BEHIND UNION BANK ESTATE  | 033         |
| OPP. SIDE OF CLOSE 7  | 034         |
| JUNCTION OF CLOSE 14  | 035         |
| CLOSE 26, JUNCTION LEFT SIDE  | 036         |
| JUNCTION OF CLOSE 37 RIGHT/SIDE   | 037         |
| IJEGUN EGBA PRIMARY SCHOOL I  | 038         |
| IJEGUN EGBA PRIMARY SCHOOL II   | 039         |



# LAGOS STATE



**LGA: AMUWO/ODOFIN**

**Code: 04**

**RA: Satellite**

**Code: 07**


| <b>PU Name [NOTE: The old name/location of relocated PUs appear in parenthesis]</b> | <b>CODE</b> |
|---|-------------|
| B/W FLOUR MILL/DOYIN ESTATE I   | 040         |
| B/W FLOUR MILL/DOYIN ESTATE II  | 041         |
| IN FRONT OF GULF HOUSING ESTATE, NNPC   | 042         |
| B/W UNION BANK ESTATE   | 043         |
| IN FRONT OF GULF HOUSING ESTATE   | 044         |
| B/W EAGLE H. ESTATE   | 045         |
| WITHIN CBN ESTATE I   | 046         |
| WITHIN EBUTE ANGO   | 047         |
| <b>TOTAL PUs:</b>   | <b>47</b>   |

**RA: Irede**

**Code: 08**

| <b>PU Name [NOTE: The old name/location of relocated PUs appear in parenthesis]</b> | <b>CODE</b> |
|---|-------------|
| L.A. PRIMARY SCHOOL, IYAGBE I   | 001         |
| L.A. PRIMARY SCHOOL, IYAGBE II  | 002         |
| L.A. PRIMARY SCHOOL, IYAGBE III   | 003         |
| L.A. PRIMARY SCHOOL, IYAGBE IV  | 004         |
| WITHIN ISHAHAYI SEA BEACH   | 005         |
| S.A. PRIMARY SCHOOL I   | 006         |
| S.A. PRIMARY SCHOOL II  | 007         |
| OPEN SPACE IN FRONT OF BAALE'S PALACE, IREDE VILLAGE                                | 008         |
| OPEN SPACE WITHIN, IREDE VILLAGE  | 009         |
| WITHIN ISHAHAYI SEA BEACH   | 010         |
| <b>TOTAL PUs:</b>   | <b>10</b>   |





# LAGOS STATE



**LGA: AMUWO/ODOFIN**

**Code: 04**

**RA: Ibeshe**

**Code: 09**

| <b>PU Name [NOTE: The old name/location of relocated PUs appear in parenthesis]</b> | <b>CODE</b> |
|---|-------------|
| IVORY GRAMMAR SCHOOL, IBESHE I  | 001         |
| IVORY GRAMMAR SCHOOL, IBESHE II   | 002         |
| CUSTOMARY COURT, IBESHE I   | 003         |
| CUSTOMARY COURT, IBESHE II  | 004         |
| L.A. PRIMARY SCHOOL, IBESHE I   | 005         |
| L.A. PRIMARY SCHOOL, IBESHE II  | 006         |
| L.A. PRIMARY SCHOOL, IBESHE III   | 007         |
| WITHIN IMORE VILLAGE I  | 008         |
| WITHIN ILASHE VILLAGE II  | 009         |
| ALONG PALACE, IBESHE I  | 010         |
| ALONG PALACE, IBESHE II   | 011         |
| OPPOSITE SIDE OF THE PALACE, IBESHE   | 012         |
| OPPOSITE OBA'S PALACE, IBESHE   | 013         |
| L.A. PRIMARY SCHOOL, ILASHE   | 014         |
| L.A. PRIMARY SCHOOL, ILASHE   | 015         |
| <b>TOTAL PUs:</b>   | <b>15</b>   |

**RA: Igbologun**

**Code: 10**

| <b>PU Name [NOTE: The old name/location of relocated PUs appear in parenthesis]</b> | <b>CODE</b> |
|---|-------------|
| C.S. PRIMARY SCHOOL, IGBO-ALEJO   | 001         |
| ITUN AGAN I   | 002         |
| ITUN AGAN II  | 003         |
| ALONG PALACE ROAD   | 004         |
| OPEN SPACE AT CHIKU VILLAGE   | 005         |
| IGBOLOGUN TOWN HALL I   | 006         |
| IGBOLOGUN TOWN HALL II  | 007         |
| OPPOSITE IGBOLOGUN TOWN HALL I  | 008         |
| OPPOSITE IGBOLOGUN TOWN HALL II   | 009         |
| L.A. PRIMARY SCHOOL   | 010         |
| OPEN SPACE AT OKUN GLASS  | 011         |
| BOOTH AT ILADO VILLAGE  | 012         |
| WITHIN IFAKO VILLAGE  | 013         |
| BOOTH AT OKUATA VILLAGE   | 014         |
| WITHIN AGALA AJEBO VILLAGE I  | 015         |
| WITHIN AGALA AJEBO VILLAGE II   | 016         |
| WITHIN NANTE VILLAGE  | 017         |
| <b>TOTAL PUs:</b>   | <b>17</b>   |



# LAGOS STATE



**LGA: AMUWO/ODOFIN**

**Code: 04**

**RA: Festac III**

**Code: 11**

| <b>PU Name [NOTE: The old name/location of relocated PUs appear in parenthesis]</b> | <b>CODE</b> |
|---|-------------|
| 1ST AVENUE F. CLOSE I   | 001         |
| 1ST AVENUE O. CLOSE II  | 002         |
| 1ST AVENUE O. CLOSE III   | 003         |
| BLK. 2 'D' CLOSE III ROAD, 1ST AVENUE   | 004         |
| 1ST AVENUE 'I' CLOSE  | 005         |
| IN FRONT OF LORA NURS. & PRY. SCHOOL  | 006         |
| H. CLOSE III ROAD 1ST AVENUE  | 007         |
| 201 ROAD A. CLOSE 2ND AVENUE  | 008         |
| 21 ROAD I CLOSE 2ND AVENUE I  | 009         |
| 21 ROAD I CLOSE 2ND AVENUE II   | 010         |
| III ROAD 1ST AVENUE I   | 011         |
| III ROAD 1ST AVENUE II  | 012         |
| C. CLOSE 21 ROAD R/SIDE I   | 013         |
| C. CLOSE 21 ROAD R/SIDE II  | 014         |
| 2ND AVENUE 21 ROAD L. CLOSE I   | 015         |
| 2ND AVENUE 21 ROAD L. CLOSE II  | 016         |
| U.P.E. PRIMARY SCHOOL I   | 017         |
| U.P.E. PRIMARY SCHOOL II  | 018         |
| 3RD AVENUE PRIMARY SCHOOL I   | 019         |
| 3RD AVENUE PRIMARY SCHOOL II  | 020         |
| OPP. NAZARETH N & P SCHOOL  | 021         |
| FESTAC GIRLS SEC. SCHOOL  | 022         |
| IDEAL PRIMARY SCHOOL 3RD AVENUE   | 023         |
| 3RD AVENUE A. CLOSE   | 024         |
| G. CLOSE 3RD AVENUE   | 025         |
| FRONT OF EARLY LIFE SCHOOL, 3RD AVENUE  | 026         |
| 3RD AVENUE A. CLOSE   | 027         |
| 3RD AVENUE R. CLOSE JUNCTION  | 028         |
| OPP. LORAL NURS. & PRY. SCH. 201 ROAD   | 029         |
| OPP. SIDE III RD. 1ST AVENUE  | 030         |
| 201 ROAD C. CLOSE 21 ROAD   | 031         |
| C. CLOSE 21 ROAD R/SIDE   | 032         |
| E CLOSE 21 RD. 2ND AVENUE I   | 033         |
| E CLOSE 21 RD. 2ND AVENUE II  | 034         |
| 21 ROAD M. CLOSE  | 035         |
| END OF 21 ROAD  | 036         |
| BETA NURS. & PRY. SCH. CROSS CANAL  | 037         |
| 111 ROAD 1ST AVENUE BACK OF ANG. CHURCH   | 038         |

**TOTAL PUs: 38**



# LAGOS STATE




**LGA: APAPA**

**Code: 05**

## THE LIST OF REGISTRATION AREAS IN THE LOCAL GOVERNMENT AREA

| <b>NAME</b>   | <b>Code</b> | <b># of PUs</b> |
|---|-------------|-----------------|
| APAPA I (MARINE RD. & ENVIRONS)                     | 01          | 16              |
| APAPA II (LIVERPOOL RD. AND ENVIRONS)               | 02          | 12              |
| APAPA III (CREEK RD. TINCAN/SNAKE ISLAND            | 03          | 10              |
| APAPA IV (PELEWURA CRESCENT AND ENVIRONS)           | 04          | 12              |
| IJORA-OLOYE   | 05          | 14              |
| OLODAN ST. OLOJOWOU ST/ALH.DOGO OLATOKUNBO ST. IGAN | 06          | 42              |
| GASKIYA & ENVIRONS                                  | 07          | 21              |
| AFOLABI ALASIA STR. AND ENVIRONS                    | 08          | 37              |
| MALU ROAD AND ENVIRONS                              | 09          | 16              |
| SARI AND ENVIRONS                                   | 10          | 40              |
| <b>TOTAL:</b>                                       | <b>10</b>   | <b>220</b>      |



# LAGOS STATE



**LGA: APAPA**

**Code: 05**

**RA: Apapa I (Marine Rd. & Environs)**

**Code: 01**

| <b>PU Name [NOTE: The old name/location of relocated PUs appear in parenthesis]</b> | <b>CODE</b> |
|---|-------------|
| MARINE ROAD I   | 001         |
| MARINE ROAD II  | 002         |
| BADAGRY ROAD  | 003         |
| LADIPO OLUWOLE/TAKORADI/HINDERED RD.  | 004         |
| FORCADOS/ORANYAN/DAKAR RD.  | 005         |
| SHOSILVA ROAD   | 006         |
| ODUDUWA ROAD  | 007         |
| ASHABI ADEDIRE/SEA SCH./SEBANJO/CREEK RD.   | 008         |
| FREEETOWN/BATHURST  | 009         |
| PARK LANE   | 010         |
| ISEYIN/DEGEMA/IYOLA CLOSE   | 011         |
| BEHO-BEHO BARRACKS I  | 012         |
| BEHO-BEHO BARRACKS II   | 013         |
| ARAKAN BARRACKS I   | 014         |
| ARAKAN BARRACKS II  | 015         |
| SIGNAL BARRACKS   | 016         |
| <b>TOTAL PUs:</b>   | <b>16</b>   |

**RA: Apapa II (Liverpool Rd. And Environs)**

**Code: 02**

| <b>PU Name [NOTE: The old name/location of relocated PUs appear in parenthesis]</b> | <b>CODE</b> |
|---|-------------|
| AZARE CRESCENT/LIVERPOOL ROAD   | 001         |
| LIVER-POOL RD. DAN-FODIO ROAD   | 002         |
| POINT ROAD/CENTRAL AVENUE/NORTH AVENUE  | 003         |
| ROBSON CLOSE/APAPA RD./BARRACKS/MAY-BIN RD./P. BARRACKS/RAILWAY I                   | 004         |
| ROBSON CLOSE/APAPA RD./BARRACKS/MAY-BIN RD./P. BARRACKS/RAILWAY II                  | 005         |
| TAMADU BARRACKS/NORTH AVENUE  | 006         |
| PARK CLOSE/LANDER RD./LIVERPOOL RD./LIVERPOOL CLOSE                                 | 007         |
| BRISTOL ROAD/CHILD AVENUE/CHILD CLOSE   | 008         |
| OBANTA ROAD/IDUNGANRAN ROAD/LISABI RD/RYCROFT ROAD                                  | 009         |
| OGEDENGBE RD./DAN-FODIO RD/ODUDUWA RD.  | 010         |
| PARK LANE/HALL-LANE/EMOTAN RD/CROWTHER RD.  | 011         |
| ODUDUWA RD/MARINE ROAD  | 012         |
| <b>TOTAL PUs:</b>   | <b>12</b>   |



# LAGOS STATE



**LGA: APAPA**

**Code: 05**

**RA: Apapa III (Creek Rd. Tincan/Snake Island)**

**Code: 03**

| <b>PU Name [NOTE: The old name/location of relocated PUs appear in parenthesis]</b> | <b>CODE</b> |
|---|-------------|
| MODIQ-FAGBAYI/QUEEN'S BARRACKS RD   | 001         |
| UNITE CHRISTIAN PRIMARY SCHOOL  | 002         |
| BOMBAY CRESCENT/BAUCHI RD   | 003         |
| NEW ENTRANCE OF TIN-CAN ISLAND ESTATE   | 004         |
| GATE OF TIN-CAN ISLAND EST.   | 005         |
| QUEEN'S BARRACKS I  | 006         |
| QUEEN'S BARRACKS II   | 007         |
| ADELE RD/OLOFIN RD/CAMEROUN RD  | 008         |
| DUALA RD/ASHANTI RD/RANDLE RD.  | 009         |
| SIGNAL BARRACKS   | 010         |

**TOTAL PUs: 10**

**RA: Apapa IV (Pelewura Crescent And Environs)**

**Code: 04**

| <b>PU Name [NOTE: The old name/location of relocated PUs appear in parenthesis]</b> | <b>CODE</b> |
|---|-------------|
| JETTY RD/CREEK RD/SEA PLANE   | 001         |
| COMMERCIAL ROAD   | 002         |
| BURMA RD/PLATEAU RD.  | 003         |
| JUNCTION OF PLATEAU / BURMA RD  | 004         |
| APAPA PRIMARY SCHOOL  | 005         |
| ITAPEJU/MUSHIN LANE   | 006         |
| RANDLE/RANDLE CLOSE/EDE/AKURE   | 007         |
| IBIKUNLE/AKINTOYE/ADELE/CAMEROUN  | 008         |
| APAPA HIGH SCHOOL I   | 009         |
| APAPA HIGH SCHOOL II  | 010         |
| LADI-LAK PRIMARY SCHOOL APAPA   | 011         |
| PELEWURA CRESCENT/CALCUTRIC RD.   | 012         |

**TOTAL PUs: 12**



# LAGOS STATE



**LGA: APAPA**

**Code: 05**

**RA: Ijora-Oloye**

**Code: 05**

| <b>PU Name [NOTE: The old name/location of relocated PUs appear in parenthesis]</b> | <b>CODE</b> |
|---|-------------|
| IJORA CAUSE WAY OLOYE PRIMARY SCHOOL  | 001         |
| IJORA OLOYE PRIMARY SCHOOL  | 002         |
| FARO STREET KARUMU LANE   | 003         |
| KARIMU LANE/ JUNCTION AFFAIRS STREET  | 004         |
| IJORA-OLOYE STREET  | 005         |
| ODOFIN STREET I   | 006         |
| ODOFIN COURT II   | 007         |
| OJORA STREET I  | 008         |
| OJORA STREET II   | 009         |
| AGBO LANE   | 010         |
| AKINDELE STREET   | 011         |
| LYGALE STREET   | 012         |
| N.E.P.A QUARTERS  | 013         |
| SIDE OF NEPA QUARTERS   | 014         |

**TOTAL PUs: 14**



# LAGOS STATE



**LGA: APAPA**

**Code: 05**

**RA: Olodan St. Olojowou St/Alh.Dogo Olatokunbo St. Iganmu**

**Code: 06**

| <b>PU Name [NOTE: The old name/location of relocated PUs appear in parenthesis]</b> | <b>CODE</b> |
|---|-------------|
| DAVID SAUTHE PRIMARY SCHOOL   | 001         |
| SHOBODU/ OLAKUNLE ST.   | 002         |
| ADELEYE ST./OKI LANE  | 003         |
| JUNCTION OF ADEREYE OSHO-OLODO  | 004         |
| JUNCTION OF SARI ROAD   | 005         |
| IDENU CLOSE   | 006         |
| ALLI ST./SARI ST.   | 007         |
| OLAHAN STREET   | 008         |
| OJO AFEJE STREET HOUSE 2  | 009         |
| OJO APEJE HOUSE 2   | 010         |
| SARI STREET BY HOUSE 50   | 011         |
| ZION STREET BY HOUSE 15   | 012         |
| AFAGBON STREET/ IKALE STREET  | 013         |
| IKEJA STREET  | 014         |
| ANUSA STREET HOUSE 10   | 015         |
| ISMAILA STREET LANE HOUSE 20  | 016         |
| AKINOLA STREET HOUSE 10   | 017         |
| ADENIYI STREET  | 018         |
| ADEOLU/ADEOLU STREET  | 019         |
| MOSALASI I  | 020         |
| MOSALASI STREET II  | 021         |
| ONAKOYA ST  | 022         |
| ONAKOYA LANE/ONAKOYA CLOSE  | 023         |
| MOSADOLORUN ST.   | 024         |
| OLADIRAN ST.  | 025         |
| MAKANJUOLA ST. HOUSE 10   | 026         |
| MAKANJUOLA ST. HOUSE 60   | 027         |
| OLOYOWON STREET   | 028         |
| OLOYOWON STREET HOUSE 29  | 029         |
| OLOYOWON STREET HOUSE 56  | 030         |
| OLODAN STREET HOUSE 9   | 031         |
| OLODAN STREET HOUSE 30  | 032         |
| ADETOLA ST. HOUSE 30  | 033         |
| JUNCTION OF SARI IGANMU RD.   | 034         |
| SARI IGANMU/OBADIA LANE.  | 035         |
| ALH. DOGO ST. HOUSE 6 I   | 036         |
| ALH. DOGO ST. HOUSE II  | 037         |
| OLAJIDE ST.   | 038         |
| ALLI-IWO ST.  | 039         |



# LAGOS STATE



**LGA: APAPA**

**Code: 05**

**RA: Olodan St. Olojowou St/Alh.Dogo Olatokunbo St. Iganmu**

**Code: 06**

**PU Name [NOTE: The old name/location of relocated PUs appear in parenthesis] CODE**

JUNCTION OF SARI/GANMU 040

MAKANJUOLA ST. 041

OLODAN ST. 042

**TOTAL PUs: 42**

**RA: Gaskiya & Environs**

**Code: 07**

**PU Name [NOTE: The old name/location of relocated PUs appear in parenthesis] CODE**

AJOWA STREET BY HOUSE 10 001

END OF AJOWA STREET 002

BADIA PRIMARY SCHOOL 003

ALH. ADEDAYO STR./OYETAKIN STREET 004

AKOREDE STREET I 005

AKOREDE STREET II 006

GIWA STREET 007

KADIRI STREET 008

FADAINI STREET 009

JUNCTION KAYODE/BALE STREET 010

KAYODE STR./BALE STR. 011

AWORELAN STR./ALADEHAN STR. 012

ORİYEMI STREET 013

BALE STREET BY HOUSE 44 014

BALE STREET BY HOUSE 20 015

CHURCH STREET BY HOUSE 65 I 016

CHURCH STREET BY HOUSE 65 II 017

CHURCH STREET 018

CHURCH STREET/FADAINI STREET 019

AJEROMI PRIMARY SCHOOL 020

AJEROMI PRIMARY SCHOOL 021

**TOTAL PUs: 21**





# LAGOS STATE



**LGA: APAPA**

**Code: 05**

**RA: Afolabi Alasia Str. And Environs**

**Code: 08**

| <b>PU Name [NOTE: The old name/location of relocated PUs appear in parenthesis]</b> | <b>CODE</b> |
|---|-------------|
| HOUSE 12 RABIATU STREET   | 001         |
| OBALÉ STREET 26   | 002         |
| AKANRE-ARO STR./AYISATU LANE/SULE CLOSE   | 003         |
| OSENI STREET  | 004         |
| AMUSU STREET I  | 005         |
| AMUSU STREET II   | 006         |
| AKOSILE STREET I  | 007         |
| AKOSILE STREET II   | 008         |
| ADEYEMI STREET I  | 009         |
| ADEYEMI STREET II   | 010         |
| IYA-AGAN STREET   | 011         |
| MATIMINU STREET I   | 012         |
| MATIMINU STREET II  | 013         |
| LAWANI CLOSE/GASKIYA ROAD   | 014         |
| SANGO STREET  | 015         |
| GASKIYA ROAD I  | 016         |
| GASKIYA ROAD II   | 017         |
| GASKIYA ROAD III  | 018         |
| GASKIYA ROAD IV   | 019         |
| GASKIYA ROAD V  | 020         |
| GASKIYA ROAD VI   | 021         |
| GASKIYA ROAD VII  | 022         |
| AFOLABI ALASIA STREET I   | 023         |
| AFOLABI ALASIA STREET II  | 024         |
| AREWA STREET  | 025         |
| LADEJOBI STREET I   | 026         |
| LADEJOBI STREET II  | 027         |
| LAWANI CLOSE  | 028         |
| ADEBOYE STREET I  | 029         |
| ADEBOYE STREET II   | 030         |
| AJENIFUJA STREET I  | 031         |
| AJENIFUJA STREET II   | 032         |
| DARAMOLA STREET   | 033         |
| ORİYOMI STR./OLUWAFEMI STREET   | 034         |
| ADEOWO STREET   | 035         |
| ASHIMI LANE   | 036         |
| LADEJOBI STREET   | 037         |

**TOTAL PUs: 37**



# LAGOS STATE



**LGA: APAPA**

**Code: 05**

**RA: Malu Road And Environs**

**Code: 09**

| <b>PU Name [NOTE: The old name/location of relocated PUs appear in parenthesis]</b> | <b>CODE</b> |
|---|-------------|
| ONiyIDE STREET  | 001         |
| OJORA ST.   | 002         |
| ASHANTI PRIMARY SCHOOL M. BEACH   | 003         |
| MARINE OPP ASHANTI PRIMARY SCHOOL M. BEACH  | 004         |
| MALU ROAD IN FRONT OF ASHANTI PRIMARY SCHOOL  | 005         |
| BRASS STREET HOUSE 52   | 006         |
| BAPTIST PRIMARY SCHOOL M.BEACH  | 007         |
| BAPTIST PRIMARY SCHOOL  | 008         |
| CHURCH BARRACKS/CUSTOM/BONNY BARRACKS   | 009         |
| TEGO BARRACKS   | 010         |
| ANGLICAN PRIMARY SCHOOL MB I  | 011         |
| ANGLICAN PRIMARY SCHOOL MB II   | 012         |
| ANGLICAN PRIMARY SCHOOL MB III  | 013         |
| ANGLICAN PRIMARY SCHOOL IV  | 014         |
| ODOFIN LANE/ODOFIN CLOSE/ARO LANE   | 015         |
| ADETOLA STREET  | 016         |
| <b>TOTAL PUs:</b>   | <b>16</b>   |



# LAGOS STATE



**LGA: APAPA**

**Code: 05**

**RA: Sari And Environs**

**Code: 10**

| <b>PU Name [NOTE: The old name/location of relocated PUs appear in parenthesis]</b> | <b>CODE</b> |
|---|-------------|
| IGANMU ROAD I   | 001         |
| IGANMU ROAD II  | 002         |
| SARI-IGANMU ROAD I  | 003         |
| SARI-IGANMU ROAD II   | 004         |
| SARI-IGANMU ROAD III  | 005         |
| SARI-IGANMU ROAD IV   | 006         |
| OGUNDERU STREET   | 007         |
| OMONIYI STR./ABIDOYE ST./ALICE ST./DELA STREET                                      | 008         |
| WEWE STREET I   | 009         |
| WEWE STREET II  | 010         |
| DEBO STREET   | 011         |
| EKUNJIMI STREET I   | 012         |
| EKUNJIMI STREET II  | 013         |
| RAIMI STREET  | 014         |
| AGUNBIADE STREET I  | 015         |
| AGUNBIADE STREET II   | 016         |
| SANUSI STREET I   | 017         |
| SANUSI STREET II  | 018         |
| IYABO STREET  | 019         |
| BANKOLE STREET  | 020         |
| NIMOTA STREET   | 021         |
| ADISATU STREET  | 022         |
| AIYENERO STREET   | 023         |
| ATANDA STREET   | 024         |
| SENABU STREET I   | 025         |
| SENABU STREET II  | 026         |
| SADIKU STREET I   | 027         |
| SADIKU STREET II  | 028         |
| SADIKU STREET III   | 029         |
| NOFIU-ADUNNI STREET I   | 030         |
| NOFIU-ADUNNI STREET II  | 031         |
| OSIMES STREET   | 032         |
| ADEKUNLE-DEEN ST./FASSY-CLOSE/ADESHINA STR.   | 033         |
| ASHIMOWU-ABEO STREET  | 034         |
| MAKANJUOLA STREET I   | 035         |
| MAKANJUOLA STREET II  | 036         |
| MAKANJUOLA STREET III   | 037         |
| EMMANUEL-KAYODE STR.  | 038         |
| RAIMI STREET I  | 039         |



# LAGOS STATE



**LGA: APAPA**

**Code: 05**

**RA: Sari And Environs**

**Code: 10**

**PU Name [NOTE: The old name/location of relocated PUs appear in parenthesis]**

**CODE**

RAIMI STREET II

040

**TOTAL PUs: 40**



# LAGOS STATE




**LGA: BADAGRY**

**Code: 06**

## THE LIST OF REGISTRATION AREAS IN THE LOCAL GOVERNMENT AREA

| <b>NAME</b>    | <b>Code</b> | <b># of PUs</b> |
|----------------|-------------|-----------------|
| POSUKOH        | 01          | 24              |
| AWHANJIGOH     | 02          | 21              |
| IBEREKO        | 03          | 24              |
| APA            | 04          | 11              |
| KETA-EAST      | 05          | 30              |
| IWORO GBANKO   | 06          | 14              |
| AJIDO          | 07          | 10              |
| ILOGBO-ARAROMI | 08          | 22              |
| IKOGA          | 09          | 11              |
| AJARA          | 10          | 26              |
| IYA-AFIN       | 11          | 8               |
| <b>TOTAL:</b>  | <b>11</b>   | <b>201</b>      |



# LAGOS STATE




**LGA: BADAGRY**

**Code: 06**

**RA: Posukoh**

**Code: 01**

| <b>PU Name [NOTE: The old name/location of relocated PUs appear in parenthesis]</b> | <b>CODE</b> |
|---|-------------|
| BADAGRY GRAMMAR SCHOOL I  | 001         |
| BADAGRY GRAMMAR SCHOOL II   | 002         |
| ANSAR-UD-DEEN GRAMMAR SCHOOL I  | 003         |
| ANSAR-UD-DEEN GRAMMAR SCHOOL II   | 004         |
| OLD TOGA ROAD PRIMARY SCHOOL BADAGRY  | 005         |
| OUR LADY OF APOSTOLE PRY. SCHOOL, BADAGRY   | 006         |
| B/W HOUSE 27 GBOTO & MECH. W/SHOP   | 007         |
| B/W HOUSE 27 GBOTO & MECH. W/SHOP   | 008         |
| METHODIST PRY. SCH., BADAGRY I  | 009         |
| METHODIST PRY. SCH., BADAGRY II   | 010         |
| 3 MARKET ROAD NEAR TOTAL FILLING STATION  | 011         |
| IN FRONT OF 17 OBA AKRAN ROAD I   | 012         |
| IN FRONT OF 17 OBA AKRAN ROAD II  | 013         |
| IN FRONT OF PALACE RD I, BADAGRY  | 014         |
| IN FRONT OF PALACE RD II, BADAGRY   | 015         |
| COMMUNITY HALL WARAKOH I  | 016         |
| COMMUNITY HALL WARAKOH II   | 017         |
| IN FRONT OF SECRED HEART CATHOLIC CHURCH, BADAGRY                                   | 018         |
| OPPOSITE S.B.J. HUNTO BADAGRY   | 019         |
| OPPOSITE FASH PHOTO LTD. I  | 020         |
| OPPOSITE FASH PHOTO LTD. II   | 021         |
| BESIDE HOUSE 18 POSUKOH QTRS. I   | 022         |
| BESIDE HOUSE 18 POSUKOH QTRS. II  | 023         |
| OPEN SPACE IN FRONT OF BEREKETE SHRINE  | 024         |
| <b>TOTAL PUs:</b>   | <b>24</b>   |



# LAGOS STATE




**LGA: BADAGRY**

**Code: 06**

**RA: Awhanjigoh**

**Code: 02**

| <b>PU Name [NOTE: The old name/location of relocated PUs appear in parenthesis]</b> | <b>CODE</b> |
|---|-------------|
| IN FRONT OF OGUN COMP. HUNDEYIN   | 001         |
| IN FRONT OF KHUSHALU'S COMP. HUNDEYIN   | 002         |
| BESIDE NO. 27, SANGO ST.  | 003         |
| OPEN SPACE BY MOSQUE SANGO ST.  | 004         |
| IN FRONT OF AJELERO COMP. ASAGOH QTRS.  | 005         |
| INSIDE CUSTOMARY COURT ASAGOH QTRS. I   | 006         |
| INSIDE CUSTOMARY COURT ASAGOH QTRS. II  | 007         |
| IN FRONT OF LIBRARY CENTRE BADAGRY  | 008         |
| BESIDE BADAGRY CENTRAL MOSQUE   | 009         |
| AUD. PRIMARY SCHOOL BADAGRY   | 010         |
| LOCAL AUTHORITY PRY. SCHOOL BADAGRY I   | 011         |
| LOCAL AUTHORITY PRY. SCHOOL BADAGRY II  | 012         |
| FRONT OF 15, AGONKANMEH ST. BADAGRY   | 013         |
| ON SAND FIELD OPP. ASSEMBLY CHURCH OF GOD, BADAGRY                                  | 014         |
| METHODIST HIGH SCHOOL BADAGRY   | 015         |
| IDALE/WHEDAKOH COMM. HALL IDALE   | 016         |
| L.A PRIMARY SCHOOL IDALE  | 017         |
| IN FRONT OF OLUWASEUN PARISH, IDALE   | 018         |
| TOPO TOWN HALL TOPO   | 019         |
| TOPO GRAMM. SCHOOL TOPO   | 020         |
| L.A. PRIMARY SHOOOL, KETA-WEST (SEA BEACH GBARAGADA)                                | 021         |
| <b>TOTAL PUs:</b>   | <b>21</b>   |



# LAGOS STATE



**LGA: BADAGRY**

**Code: 06**

**RA: Ibereko**

**Code: 03**

| <b>PU Name [NOTE: The old name/location of relocated PUs appear in parenthesis]</b> | <b>CODE</b> |
|---|-------------|
| SAW MILL BADAGRY I  | 001         |
| SAW MILL BADAGRY II   | 002         |
| JUNCTION B/W FED. LOW COST HOUSING AND LASU QTRS. I                                 | 003         |
| JUNCTION B/W FED. LOW COST HOUSING AND LASU QTRS. II                                | 004         |
| LOCAL AUTHORITY PRY. SCHOOL IBEREKO I   | 005         |
| LOCAL AUTHORITY PRY. SCHOOL IBEREKO II  | 006         |
| STATE HIGH SCHOOL, IBEREKO I  | 007         |
| STATE HIGH SCHOOL, IBEREKO II   | 008         |
| IN FRONT OF SHAGARI PRIVATE HOSPITAL, IBEREKO                                       | 009         |
| COMMUNITY HALL IBEREKO  | 010         |
| UNDER DONGOYARO TREE, IBEREKO   | 011         |
| IN FRONT OF BURNT STOREY BUILDING   | 012         |
| ADENUGA ESTATE (LIMCA AREA), IBEREKO  | 013         |
| COMMUNITY HALL TOGA VILLAGE   | 014         |
| FRONT OF OPEYEMI PRIVATE SCHOOL, IBEREKO  | 015         |
| ST. LUKE'S ANGLICAN PRY. SCHOOL ARADAGUN I  | 016         |
| ST. LUKE'S ANGLICAN PRY. SCHOOL ARADAGUN II   | 017         |
| COMMUNITY HALL ARADAGUN   | 018         |
| COMMUNITY HALL, MOSAFEJO  | 019         |
| FRONT OF MOWO COMM. HALL, MOWO  | 020         |
| BESIDE NEPA POLE MOWO   | 021         |
| L.A PRIMARY SCHOOL AGEMOWO  | 022         |
| IN FRONT OF TORILOVI TOWN HALL  | 023         |
| IN FRONT OF BALE'S HOUSE ATINPOROMEH  | 024         |
| <b>TOTAL PUs:</b>   | <b>24</b>   |





# LAGOS STATE



**LGA: BADAGRY**

**Code: 06**

**RA: Apa**

**Code: 04**

| <b>PU Name [NOTE: The old name/location of relocated PUs appear in parenthesis]</b> | <b>CODE</b> |
|---|-------------|
| JUNCTION OF JOFORO VILLAGE TO THE RIGHT SIDE OF JOFORO                              | 001         |
| L.A. PRIMARY SCHOOL, APA  | 002         |
| APA TOWN HALL, APA  | 003         |
| IN FRONT OF COMMUNITY HALL, AGONRIN   | 004         |
| OPEN SPACE AT INOGI VILLAGE   | 005         |
| ST. PETER'S CATH. PRY. SCHOOL AGORIN/ COMMUNITY HALL, AGBOJEDO                      | 006         |
| GANYINGBO SEA BEACH   | 007         |
| COMMUNITY HALL, GBAJI VILLAGE   | 008         |
| OUR LADY OF FATIMA PRIMARY SCHOOL, GANYINGBO  | 009         |
| COMMUNITY HALL, GANYINGBO VILLAGE   | 010         |
| UNDER THE MANGO TREE AT AGONVI VILLAGE  | 011         |
| <b>TOTAL PUs:</b>   | <b>11</b>   |



# LAGOS STATE



**LGA: BADAGRY**

**Code: 06**

**RA: Keta-East**

**Code: 05**

| <b>PU Name [NOTE: The old name/location of relocated PUs appear in parenthesis]</b> | <b>CODE</b> |
|---|-------------|
| JUNCTION OF ROPOJI & AGANMATAN VILLAGE  | 001         |
| FRONT OF DISPENSARY CENTRE IGBOGBELE  | 002         |
| WESERE TOWN HALL, WESERE  | 003         |
| COMMUNITY HALL, KESE  | 004         |
| KANKON SEC. SCHOOL, KANKON  | 005         |
| UNDER COCONUT TREE, IROSU   | 006         |
| NEAR SHERRY TREE AT ENTRANCE OF AKOKO VILLAGE                                       | 007         |
| METHODIST PRY. SCHOOL, KWAME  | 008         |
| OPEN SPACE AT GANME VILLAGE   | 009         |
| OPEN SPACE AT YEKETOME  | 010         |
| COMMUNITY HALL, FARASIME  | 011         |
| BESIDE BAALE'S HOUSE, ASERI I   | 012         |
| BESIDE BAALE'S HOUSE, ASERI II  | 013         |
| FED. MIN. OF WORKS GATE, AVOJI  | 014         |
| COMMUNITY HALL, OYANMI SEA BEACH  | 015         |
| SALVATION ARMY SCHOOL BOGLO   | 016         |
| UNDER MANGO TREE, ZUNSEME COMP. NEAR RAMONI AMUSA                                   | 017         |
| GBETHROME DISPENSARY CENTRE, GBETHROME  | 018         |
| NEAR AGBATOKE HOUSE, SITO   | 019         |
| UNDER COCONUT TREE, OGLOGBO SEA BEACH I   | 020         |
| UNDER COCONUT TREE, OGLOGBO SEA BEACH II  | 021         |
| OPEN SPACE AT AGE TOPA VILLAGE (WESERE TOPA)  | 022         |
| METHODIST PRY. SCHOOL, ASHIPA I   | 023         |
| METHODIST PRY. SCHOOL, ASHIPA II  | 024         |
| NEAR BALE'S HOUSE, OGLOGBO SEA BEACH  | 025         |
| NEAR JOHN WHENU COMP. OPP. OANDO PETRO STATION, ASHIPA I                            | 027         |
| NEAR JOHN WHENU COMP. OPP. OANDO PETRO STATION, ASHIPA II                           | 028         |
| OPENSACE NEAR CLOTH WEAVING CENTRE, OPP. SEME POLICE POST, ASHIPA                   | 029         |
| FRONT OF QUARANTINE FLATS AT CUSTOMS QTRS. SEME I                                   | 030         |
| FRONT OF QUARANTINE FLATS AT CUSTOMS QTRS. SEME II                                  | 031         |

**TOTAL PUs: 30**



# LAGOS STATE



**LGA: BADAGRY**

**Code: 06**

**RA: Iworo Gbanko**


**Code: 06**

| <b>PU Name [NOTE: The old name/location of relocated PUs appear in parenthesis]</b> | <b>CODE</b> |
|---|-------------|
| ANGLICAN PRY. SCHOOL, ILADO   | 001         |
| BESIDE ILADO CENTRAL MOSQUE   | 002         |
| ANGLICAN PRY. SCHOOL, IMEKE   | 003         |
| ANGLICAN PRY. SCHOOL, GBANKO  | 004         |
| FRONT OF CUSTOMARY COURT, IWORO   | 005         |
| OPEN SPACE OPP. COMM. YOUTH CENTRE, IWORO   | 006         |
| ANGLICAN PRY. SCHOOL, IWORO   | 007         |
| ALONG SURULERE STREET, IWORO  | 008         |
| ANGLICAN PRY. SCHOOL, EPEME   | 009         |
| L.A PRY SCIWORO GBANKOHOOL MOBA   | 010         |
| IN FRONT OF MATERNITY CENTRE OKOGBO   | 011         |
| LOCAL AUTHORITY PRY. SCHOOL OJOGUN  | 012         |
| LOCAL AUTHORITY PRY. SCHOOL, IKOTUN   | 013         |
| INSIDE STATE PRY. SCHOOL, ESEPE/OBELE/MUSHIN  | 014         |
| <b>TOTAL PUs:</b>   | <b>14</b>   |

**RA: Ajido**

**Code: 07**

| <b>PU Name [NOTE: The old name/location of relocated PUs appear in parenthesis]</b> | <b>CODE</b> |
|---|-------------|
| FRONT OF L.A PRIMARY SCHOOL, AJIDO  | 001         |
| L.A PRY. SCH., AJIDO I  | 002         |
| L.A PRY. SCH., AJIDO II   | 003         |
| AJIDO SEA BEACH PRY. SCH., AJIDO SEA BEACH (RIVERINE)                               | 004         |
| FRONT OF COMM. HALL, EBUTE OLOFIN   | 005         |
| UNITY PRIMARY SCHOOL, AJIDO I   | 006         |
| UNITY PRIMARY SCHOOL ,AJIDO II  | 007         |
| UNDER DONGOYARO TREE, POVITA  | 008         |
| L.A. PRIMARY SCHOOL, AKARAKUNMO   | 009         |
| AKANMAHO SQUARE, AJIDO  | 010         |
| <b>TOTAL PUs:</b>   | <b>10</b>   |



# LAGOS STATE



**LGA: BADAGRY**

**Code: 06**

**RA: Ilogbo-Araromi**

**Code: 08**

| <b>PU Name [NOTE: The old name/location of relocated PUs appear in parenthesis]</b> | <b>CODE</b> |
|---|-------------|
| IN FRONT OF COMMUNITY HALL, ARAROMI   | 001         |
| COMMUNITY HALL, ARAROMI   | 002         |
| ARAROMI ILOGBO SEC. SCHOOL, OKO AFO   | 003         |
| FORNT OF BALE'S HOUSE, MAGBON   | 004         |
| UNDER DOGONYARO TREE, OKE MOROSUN, MAGBON   | 005         |
| OSUKU IYONBU COMMUNITY HALL TOLL GATE   | 006         |
| SALVATION ARMY PRY. SCH., IBIYE   | 007         |
| MOROGBO PRY. SCH., MOROGBO  | 008         |
| FRONT OF GUEST HOUSE VILLA ROSSA, MOROGBO   | 009         |
| OPEN SPACE IN FRONT OF 5 OLORUNDA ST., MOROGBO                                      | 010         |
| FRONT OF HEALTH CENTRE, ILOGBO  | 011         |
| FRONT OF NO. 125 OJU-OJA ST., ILOGBO  | 012         |
| COMMUNITY HALL, ILOGBO  | 013         |
| SALVATION ARMY PRY. SCHOOL ,ILOGBO  | 014         |
| IN FRONT OF PROPOSED COMM. HALL, IYESI  | 015         |
| ZUNVE PRY. SCH., ZUNVE  | 016         |
| OPEN SPACE AT OKE OGBE VILLAGE  | 017         |
| TOWN HALL, SAMO-SEJE  | 018         |
| FRONT OF PROPOSED TOWN HALL, ISAMO ILE  | 019         |
| FRONT OF PROPOSED TOWN HALL, AGUNMO   | 020         |
| L.A PRIMARY SCHOOL, IPARA   | 021         |
| FRONT OF BAALE'S HOUSE, ABIA  | 022         |
| <b>TOTAL PUs:</b>   | <b>22</b>   |

**RA: Ikoga**

**Code: 09**

| <b>PU Name [NOTE: The old name/location of relocated PUs appear in parenthesis]</b> | <b>CODE</b> |
|---|-------------|
| FRONT OF CUSTOMARY COURT, POTA  | 001         |
| ST. PAUL'S PRY. SCHOOL, IGBOROSUN I   | 002         |
| ST. PAUL'S PRY. SCHOOL, IGBOROSUN II  | 003         |
| ST. LEO'S CATHOLIC PRY. SCH., IKOTA-ZEBBE I   | 004         |
| ST. LEO'S CATHOLIC PRY. SCH., IKOTA-ZEBBE II  | 005         |
| TOWN HALL, IKOGA ZEBBE  | 006         |
| OPP. TOWN HALL, IKOGA ZEBBE   | 007         |
| ANY CONVENIENT SPACE AT IRAGBO VILLAGE  | 008         |
| FRONT OF BAALE'S HOUSE, IRAGON  | 009         |
| METHODIST PRY. SCH. EREKITI/ OPEN SPACE AT IDIAT HOUSE, EREKITI AJIDO               | 010         |
| FRONT OF BAALE'S HOUSE, JAVIE   | 012         |
| <b>TOTAL PUs:</b>   | <b>11</b>   |



# LAGOS STATE



**LGA: BADAGRY**

**Code: 06**

**RA: Ajara**

**Code: 10**

| <b>PU Name [NOTE: The old name/location of relocated PUs appear in parenthesis]</b> | <b>CODE</b> |
|---|-------------|
| FRONT OF WHITE HOUSE, AJARA TOPA  | 001         |
| OPEN SPACE IN FRONT OF OLOWU'S ESTATE   | 002         |
| AJARA TOPA TOWN HALL, AJARA TOPA  | 003         |
| GBENOPO PRY. SCH. ,AJARA TOPA   | 004         |
| FRONT OF SEJE CHEMIST, AJARA SEJE   | 005         |
| BESIDE TOLULOPE NUR. & PRY. SCHOOL, AJARA TOPA                                      | 006         |
| COMMUNITY HALL, AJARA DOKOH I   | 007         |
| COMMUNITY HALL, AJARA DOKOH II  | 008         |
| IN FRONT OF 51, OLD LAGOS RD. AJARA DOKOH   | 009         |
| FRONT OF PUBLIC TOILET, VETHO   | 010         |
| FRONT OF COMMUNITY HALL, AJARA VETHO  | 011         |
| COMMUNITY HALL, AJARA VETHO   | 012         |
| BLG DISPENSARY CENTRE, AJARA ILUDA I  | 013         |
| BLG DISPENSARY CENTRE, AJARA ILUDA II   | 014         |
| L.A. PRY. SCHOOL, ILUDA   | 015         |
| OPP. AGAMATHEN ILUDA RD., NEAR MARKET COMPLEX                                       | 016         |
| UNDER DONGOYARO TREE BY NO. 12 ROKOSA COMP., AJARA AGAMATHEN                        | 017         |
| TOZUNKANME AREA, ALONG HUNWI RD., AJARA AGANMATHEN                                  | 018         |
| FRONT OF NEPA TRANSFORMER BY NO. 15 AJARA AGANMATHEN                                | 019         |
| FRONT OF COCA-COLA DEPOT, AJARA AGAMATHEN   | 020         |
| TEN SHOPS JUNCTION, AGAMATHEN   | 021         |
| AJARA GRAMMAR SCHOOL, AJARA   | 022         |
| FRONT OF TIMMY JACS WOOD WORKS, AGELASO   | 023         |
| OPPOSITE BAALE'S HOUSE, TOSARIKOH   | 024         |
| OPEN SPACE AT AJARA TORIKOH   | 025         |
| UNDER THE DONGOYARO TREE, TORIKOH   | 026         |
| <b>TOTAL PUs:</b>   | <b>26</b>   |



# LAGOS STATE



**LGA: BADAGRY**

**Code: 06**

**RA: Iya-Afin**

**Code: 11**

| <b>PU Name [NOTE: The old name/location of relocated PUs appear in parenthesis]</b> | <b>CODE</b> |
|---|-------------|
| COMMUNITY HALL, ISALU   | 002         |
| L.A. PRY. SCH. IYAFIN   | 003         |
| COMMUNITY HALL. IYAFIN  | 004         |
| FRONT OF BAALE'S HOUSE, AGADANGBA   | 005         |
| FRONT OF BAALE'S HOUSE, AGBOVIPE  | 006         |
| OPEN SPACE NEAR COMM. HALL, PANKO   | 007         |
| METHODIST PRIMARY SCHOOL, TOHON   | 008         |
| OPEN SPACE AT TAKO VILLAGE  | 009         |
| <b>TOTAL PUs:</b>   | <b>8</b>    |



# LAGOS STATE



**LGA: EPE**

**Code: 07**

## THE LIST OF REGISTRATION AREAS IN THE LOCAL GOVERNMENT AREA

| <b>NAME</b>   | <b>Code</b> | <b># of PUs</b> |
|---------------|-------------|-----------------|
| ETITA/EBODE   | 01          | 16              |
| LAGBADE       | 02          | 17              |
| POPO-OBA      | 03          | 8               |
| OKE-BALOGUN   | 04          | 17              |
| AJAGANABE     | 05          | 57              |
| ISE/IGBOGUN   | 06          | 21              |
| ORIBA/LADABA  | 07          | 24              |
| ABOMITI       | 08          | 40              |
| AGBOWA        | 09          | 11              |
| AGBOWA IKOSI  | 10          | 10              |
| AGO OWU       | 11          | 12              |
| ORUGBO        | 12          | 5               |
| ILARA         | 13          | 21              |
| IBONWON       | 14          | 15              |
| ODORAGUNSIN   | 15          | 16              |
| POKA          | 16          | 14              |
| ODOMOLA       | 17          | 19              |
| EJIRIN        | 18          | 8               |
| ITOIKIN       | 19          | 15              |
| <b>TOTAL:</b> | <b>19</b>   | <b>346</b>      |



# LAGOS STATE



**LGA: EPE**

**Code: 07**

**RA: Etita/Ebode**

**Code: 01**

| <b>PU Name [NOTE: The old name/location of relocated PUs appear in parenthesis]</b> | <b>CODE</b> |
|---|-------------|
| L.G. PRY. SCH. EPE  | 001         |
| IN FRONT OF NO. 14 IBERIKODO ST.  | 002         |
| OKULARU ST.   | 003         |
| OJUDUN COURT  | 004         |
| LUGBASA ST.   | 005         |
| IN FRONT OF NO. 53 IDI-ABA  | 006         |
| IN FRONT OF NO. 5 RAIMI GIWA ST.  | 007         |
| OGUNLE COURT  | 008         |
| IDOGUN COURT  | 009         |
| IN FRONT OF NO. 2 AMOYINBO ST.  | 010         |
| END OF AMOYINBO ST.   | 011         |
| AT THE JUNCTION OF AMOYINBO ST.   | 012         |
| IN FRONT OF NO. 6 ABIDAKUN ST.  | 013         |
| IN FRONT OF NO. 13 AMOYINBO ST.   | 014         |
| IN FRONT OF NO. 6 OPE LANE  | 015         |
| MATERNITY CENTRE  | 016         |
| <b>TOTAL PUs:</b>   | <b>16</b>   |

**RA: Lagbade**

**Code: 02**

| <b>PU Name [NOTE: The old name/location of relocated PUs appear in parenthesis]</b> | <b>CODE</b> |
|---|-------------|
| IN FRONT OF LAGBADE MOSQUE  | 001         |
| OJU ALARO   | 002         |
| IN FRONT OF NO. AMUNUWORO ST.   | 003         |
| BESIDE BADEKALE PRINTING PRESS  | 004         |
| OJUDE IGA   | 005         |
| IN FRONT OF NO. 17 AKEWUSOLA ST.  | 006         |
| IN FRONT OF NO. 17 AKEWUSOLA ST.  | 007         |
| IN FRONT OF NO. 9 BADA ST.  | 008         |
| IN FORNT OF NO.24BADA ST.   | 009         |
| U.P.E PRY. SCH. EREPOTO   | 010         |
| U.P.E PRY. SCH. EREPOTO   | 011         |
| IN FRONT OF NO. 42 LAGOS  | 012         |
| AT THE JUNCTION OF AGBALA SOLOMON   | 013         |
| ABULE GERE  | 014         |
| AT THE JUNCTION OF AL-RISKU HOTEL   | 015         |
| END OF OLUWAPONMILE ST.   | 016         |
| IN FRONT OF NO. 36 L;AGOS RD.   | 017         |
| <b>TOTAL PUs:</b>   | <b>17</b>   |





# LAGOS STATE



**LGA: EPE**

**Code: 07**

**RA: Popo-Oba**

**Code: 03**

| <b>PU Name [NOTE: The old name/location of relocated PUs appear in parenthesis]</b> | <b>CODE</b> |
|---|-------------|
| ST. MICHAEL ANG. SCH. EPE I   | 001         |
| ST. MICHAEL ANG. SCH. EPE II  | 002         |
| IN FRONT OF NO. 41 MARINA RD.   | 003         |
| IN FRONT OF NO.36 MARINA RD.  | 004         |
| IN FRONT OF NO. 20 AKINGBADE ST.  | 005         |
| IN FRONT OF NO. 5 AREH ST.  | 006         |
| IN FRONT OF NO. 4 OKEPOSUN ST.  | 007         |
| IN FRONT OF NO. 8 ONITASIN ST.  | 008         |
| <b>TOTAL PUs:</b>   | <b>8</b>    |

**RA: Oke-Balogun**

**Code: 04**

| <b>PU Name [NOTE: The old name/location of relocated PUs appear in parenthesis]</b> | <b>CODE</b> |
|---|-------------|
| A.U.D. PRY. SCHOOL EPE  | 001         |
| BACK OF CENTRAL MOSQUE OKE BALOGUN  | 002         |
| IN FRONT OF L.G. DISP. OKE-OYINBO   | 003         |
| IN FRONT OF L.A.S.U GATE  | 004         |
| OPP. AHMADDIYA MOSQUE   | 005         |
| BESIDE AHMADDIYA MOSQUE   | 006         |
| IN FRONT OF TAOSIRI MOSQUE  | 007         |
| BESIDE TAOSIRI MOSQUE   | 008         |
| BESIDE ODO-ERAN   | 009         |
| BESIDE ODO-ERAN (IN FRONT OF MARINE POLICE)   | 010         |
| IN FRONT OF L.G. DISP. EBUTE AFUYE  | 011         |
| R.C.M PRY. SCH. EPE I   | 012         |
| R.C.M PRY. SCH. EPE II  | 013         |
| ARMY HIGH SCH. EPE III  | 014         |
| ARMY HIGH SCH. EPE IV   | 015         |
| ERESE VILLAGE   | 016         |
| IMAUUSA VILLAGE   | 017         |
| <b>TOTAL PUs:</b>   | <b>17</b>   |



# LAGOS STATE



**LGA: EPE**

**Code: 07**

**RA: Ajaganabe**

**Code: 05**

| <b>PU Name [NOTE: The old name/location of relocated PUs appear in parenthesis]</b> | <b>CODE</b> |
|---|-------------|
| CHIRST CHURCH PRY. SCH. EPE I   | 001         |
| CHIRST CHURCH PRY. SCH. EPE II  | 002         |
| CHIRST CHURCH PRY. SCH. EPE III   | 003         |
| IN FRONT OF ROYAL SUPERMARKET EPE   | 004         |
| Z.I. PRY. SCH. EPE  | 005         |
| ADENUGA STR. EPE  | 006         |
| INSIDE SHAGARI ESTATE   | 007         |
| IN FRONT OF NO. 14 ALAKABA STR.   | 008         |
| IN FRONT OF NO. 18 ALAKABA STR.   | 009         |
| OPEN SPACE AT ITUNGBEHIN STR. I   | 010         |
| OPEN SPACE AT ITUNGBEHIN STR. II  | 011         |
| ITUNGBEHIN STREET   | 012         |
| BESIDE K AND S EYINDI -I  | 013         |
| BESIDE K AND S EYINDI - II  | 014         |
| BESIDE OLATUNJI HOTEL   | 015         |
| AJAGANABE SQUARE  | 016         |
| IN FRONT OF NITEL EXCHANGE  | 017         |
| IN FRONT OF NO. 6 OREDEGBE STR.   | 018         |
| IN FRONT OF NO. 17 OREDEGBE STR.  | 019         |
| IN FRONT OF NO. 27 OREDEGBE STR.  | 020         |
| JUNCTION OF ADENIYI BALOGUN ST.   | 021         |
| IN FRONT OF GENERAL HOSPITAL  | 022         |
| IN FRONT OF NO. 34 HOSPITAL RD.   | 023         |
| IN FRONT OF NO. 14 LANRE RASAK ST.  | 024         |
| IN FRONT OF NO. 15 KASARI OLUWO ST.   | 025         |
| IN FRONT OF NO. 10 TOYINBOBO ST.  | 026         |
| IN FRONT OF NO. 1 TOYINBOBO ST.   | 027         |
| IN FRONT OF NO. 1 LOGUN ADEWALE ST.   | 028         |
| IN FRONT OF NO. 40 LOGUN ADEWALE ST.  | 029         |
| IN FRONT OF FEDERAL OFFICE OF STATISTICS  | 030         |
| IN FRONT OF NO. 3 OLOFIN ST.  | 031         |
| OPP. NO. 3 GBEMI OYELABI ST.  | 032         |
| OGUNMODEDE COLLEGE PAPA EPE   | 033         |
| APENA/OLOYE ST. I   | 034         |
| APENA/OLOYE ST. II  | 035         |
| LUYEPO PRY. SCH. PAPA EPE I   | 036         |
| LUYEPO PRY. SCH. PAPA EPE II  | 037         |
| JUNCTION OF TUNDE TAIWO ST.   | 038         |
| AFERO VILLAGE   | 039         |



# LAGOS STATE



**LGA: EPE**

**Code: 07**

**RA: Ajaganabe**

**Code: 05**

| <b>PU Name [NOTE: The old name/location of relocated PUs appear in parenthesis]</b> | <b>CODE</b> |
|---|-------------|
| OKO ALAGBON VILLAGE   | 040         |
| MEJO NA VILLAGE   | 041         |
| IGBODU VILLAGE  | 042         |
| ILOGUN VILLAGE  | 043         |
| OKORISAN VILLAGE  | 044         |
| OJOTA VILALGE   | 045         |
| OKERA VILLAGE   | 046         |
| CHRIST CHURCH PRY. SCH. EPE   | 047         |
| Z.I. PRY. SCH. EPE  | 048         |
| INSIDE SHAGARI ESTATE   | 049         |
| IN FRONT OF NITEL EXCHANGE  | 050         |
| LUYEPO PRY. SCH. EPE  | 051         |
| JUNCTION OF TUNDE TAIWO ST.   | 052         |
| OKORISAN VILLAGE  | 053         |
| BESIDE GENERAL HOSPITAL   | 054         |
| BESIDE ROYAL SUPERMARKET  | 055         |
| IN FRONT OF NO. 15 KASALI OLUWO ST.   | 056         |
| OGUNMODEDE COLLEGE  | 057         |
| <b>TOTAL PUs:</b>   | <b>57</b>   |



# LAGOS STATE




**LGA: EPE**

**Code: 07**

**RA: Ise/Igbogun**

**Code: 06**

| <b>PU Name [NOTE: The old name/location of relocated PUs appear in parenthesis]</b> | <b>CODE</b> |
|---|-------------|
| L.G. PRY. SCH. ISE I  | 001         |
| L.G. PRY. SCH. ISE II   | 002         |
| OWODE-ISE   | 003         |
| IMO SAN I   | 004         |
| IMO SAN II  | 005         |
| OKUN ISE  | 006         |
| U.P.E. PRY. SCH. AKODO-ISE I  | 007         |
| U.P.E. PRY. SCH. AKODO-ISE II   | 008         |
| ABAKEJI   | 009         |
| IN FRONT OF L.G. DISP. IGBODILE   | 010         |
| ABA-ONIKIN  | 011         |
| IN FRONT OF MATERNITY   | 012         |
| MAFOGUNDE   | 013         |
| OKUN-LOFI   | 014         |
| OKUN-IMEDU  | 015         |
| OKUN-LAPE   | 016         |
| L.G. PRY. SCH. IMOSAN   | 017         |
| L.G. PRY. SCH. ABOREJI  | 018         |
| L.G. PRY. SCH. OBADA  | 019         |
| L.G. PRY. SCH. OBADA  | 020         |
| IYEWU VILLAGE   | 021         |
| <b>TOTAL PUs:</b>   | <b>21</b>   |



# LAGOS STATE



**LGA: EPE**

**Code: 07**

**RA: Oriba/Ladaba**

**Code: 07**

| <b>PU Name [NOTE: The old name/location of relocated PUs appear in parenthesis]</b> | <b>CODE</b> |
|---|-------------|
| BODUN VILLAGE   | 001         |
| MAYUNRE VILLAGE   | 002         |
| ORITA/AJA GANBARI   | 003         |
| ALAWOFU VILLAGE   | 004         |
| AKESAN/OKESUNA  | 005         |
| ALASIA  | 006         |
| COMMUNITY HIGH SCH. ORIBA   | 007         |
| LAMODI VILLAGE  | 008         |
| OKO-ALATISE   | 009         |
| L.G. PRY. SCH. OREPETE  | 010         |
| L.G. PRY. SCH. MOYOPA   | 011         |
| L.G. PRY. SCH. IBON   | 012         |
| JOKOTOLU VILLAGE  | 013         |
| L.G. PRY. SCH. LADABA   | 014         |
| ARAROMI VILLAGE   | 015         |
| L.G. PRY. SCH. ISAN   | 016         |
| IDI AFON VILLAGE  | 017         |
| L.G. PRY. SCH. IPESU  | 018         |
| GADANGBA VILLAGE  | 019         |
| L.G. PRY. SCH. ITO-OMU  | 020         |
| OREGUN VILLAGE  | 021         |
| OKO-ABE VILLAGE   | 022         |
| L.G. PRY. SCH. OGUNTEDO   | 023         |
| ORISAWASAWA VILLAGE   | 024         |
| <b>TOTAL PUs:</b>   | <b>24</b>   |



# LAGOS STATE



**LGA: EPE**

**Code: 07**

**RA: Abomiti**

**Code: 08**

| <b>PU Name [NOTE: The old name/location of relocated PUs appear in parenthesis]</b> | <b>CODE</b> |
|---|-------------|
| ITO-OSUN VILLAGE  | 001         |
| SAGA VILLAGE  | 002         |
| IMOGO VILLAGE   | 003         |
| L.G. PRY. SCH. EMINA  | 004         |
| U.P.E PRY. SCH. OLATUNJI/IKERAN I   | 005         |
| U.P.E PRY. SCH. OLATUNJI/IKERAN II  | 006         |
| OFIN VILLAGE  | 007         |
| L.G. PRY. SCH. LUBOYE   | 008         |
| OLORUNSOGO VILLAGE  | 009         |
| ABA TITUN   | 010         |
| TAKE NLA VILLAGE  | 011         |
| ABA OYINBO  | 012         |
| FOWOTERA  | 013         |
| ABOMITI NLA VILLAGE   | 014         |
| L.G. PRY. SCH. ONIGBAGBO  | 015         |
| IGBO APAWA VILLAGE I  | 016         |
| IGBO APAWA VILLAGE II   | 017         |
| IJAYO VILLAGE   | 018         |
| OLORUNKOYA VILLAGE  | 019         |
| L.G. PRY. SCH. YEGUNDA  | 020         |
| ARAROMI VILLAGE   | 021         |
| OROPO/ORAFI VILLAGE   | 022         |
| L.G. PRY. SCH. IMEKI/IDOMU  | 023         |
| ILAMIJA KEKERE VILLAGE  | 024         |
| LUMOFIN VILLAGE   | 025         |
| MUDANA VILLAGE  | 026         |
| SERIKI VILLAGE  | 027         |
| AAPA VILLAGE  | 028         |
| ABA ILAJE   | 029         |
| L.G. PRY. SCH. ABEJOYE  | 030         |
| ITUN-KEJI   | 031         |
| TIYE VILLAGE  | 032         |
| IMOBIDO VILLAGE   | 033         |
| L.G. PRY. SCH. ILEGE I  | 034         |
| L.G. PRY. SCH. ILEGE II   | 035         |
| IN FRONT OF L.G. DISP. IDASO I  | 036         |
| IN FRONT OF L.G. DISP. IDASO II   | 037         |
| AJEGUNLE VILLAGE  | 038         |
| ETON VILLAGE  | 039         |



# LAGOS STATE



**LGA: EPE** **Code: 07**

**RA: Abomiti** **Code: 08**

| <b>PU Name [NOTE: The old name/location of relocated PUs appear in parenthesis]</b> | <b>CODE</b> |
|---|-------------|
| MUDANA APETAUDA   | 040         |

**TOTAL PUs: 40**

**RA: Agbowa** **Code: 09**

| <b>PU Name [NOTE: The old name/location of relocated PUs appear in parenthesis]</b> | <b>CODE</b> |
|---|-------------|
| BESIDE CENTRAL MOSQUE AGBOWA I  | 001         |
| BESIDE CENTRAL MOSQUE AGBOWA II   | 002         |
| JUNCTION OF CENTRAL MOSQUE AGBOWA   | 003         |
| L.G. PRY. SCH. AGBOWA I   | 004         |
| L.G. PRY. SCH. AGBOWA II  | 005         |
| BESIDE P & T AGBOWA I   | 006         |
| BESIDE P & T AGBOWA II  | 007         |
| IN FRONT OF P & T AGBOWA  | 008         |
| OPP. P & T AGBOWA   | 009         |
| IN FRONT OF CENTRAL MOSQUE AGBOWA   | 010         |
| OPP. CENTRAL MOSQUE AGBOWA  | 011         |

**TOTAL PUs: 11**

**RA: Agbowa Ikosi** **Code: 10**

| <b>PU Name [NOTE: The old name/location of relocated PUs appear in parenthesis]</b> | <b>CODE</b> |
|---|-------------|
| IN FRONT OF NO. 66 OKE-POPO ST.   | 001         |
| IN FRONT OF NO. 36 OKE-POPO ST.   | 002         |
| END OF OKE POPO ST.   | 003         |
| ADO VILLAGE   | 004         |
| L.G. PRY. SCH. IKOSI  | 005         |
| IKOSI BEACH ROAD  | 006         |
| IN FRONT OF NO. 66, OKEPOPO ST.   | 007         |
| IN FRONT NO. 5 AYEGBAMI ST. I   | 008         |
| IN FRONT NO. 5 AYEGBAMI ST. II  | 009         |
| END OF OKEPOPO ST.  | 010         |

**TOTAL PUs: 10**



# LAGOS STATE



**LGA: EPE**

**Code: 07**

**RA: Ago Owu**

**Code: 11**

| <b>PU Name [NOTE: The old name/location of relocated PUs appear in parenthesis]</b> | <b>CODE</b> |
|---|-------------|
| METH. PRY. SCH. OWU   | 001         |
| R.C.M. PRY. SCH. IMOPE  | 002         |
| METH. PRY. SCH. OWU   | 003         |
| OTA PRY. SCH. OTA I   | 004         |
| OTA PRY. SCH. OTA II  | 005         |
| U.P.E PRY. SCH. ODOAYANDELU I   | 006         |
| U.P.E PRY. SCH. ODOAYANDELU II  | 007         |
| U.P.E PRY. SCH. IGANKE  | 008         |
| IN FRONT OF NO. 7 OGUNLARI ST. I  | 009         |
| IN FRONT OF NO. 7 OGUNLARI ST. II   | 010         |
| U.P.E PRY. SCH. IGANKE  | 011         |
| OTA PRY. SCH. OTA   | 012         |
| <b>TOTAL PUs:</b>   | <b>12</b>   |

**RA: Orugbo**

**Code: 12**

| <b>PU Name [NOTE: The old name/location of relocated PUs appear in parenthesis]</b> | <b>CODE</b> |
|---|-------------|
| ANG. PRY. SCH. AJEBO  | 001         |
| R.C.M PRY. SCH. ORUGBO I  | 002         |
| R.C.M PRY. SCH. ORUGBO II   | 003         |
| ANGLICAN PRIMARY SCHOOL AJEBO   | 004         |
| R.C.M. PRY. SCH. ORUGBO   | 005         |
| <b>TOTAL PUs:</b>   | <b>5</b>    |





# LAGOS STATE



**LGA: EPE**

**Code: 07**

**RA: Ilara**

**Code: 13**

| <b>PU Name [NOTE: The old name/location of relocated PUs appear in parenthesis]</b> | <b>CODE</b> |
|---|-------------|
| U.P.E PRY. SCH. ILARA I   | 001         |
| U.P.E PRY. SCH. ILARA II  | 002         |
| ANG. PRY. SCH. IGBOYE I   | 003         |
| ANG. PRY. SCH. IGBOYE II  | 004         |
| ODOYAN GUNSHIN I  | 005         |
| ODOYAN GUNSHIN II   | 006         |
| ILARA   | 007         |
| ESE EBUTE   | 008         |
| AGODO VILLAGE   | 009         |
| OGUNDUJA VILLAGE  | 010         |
| R.C.M. SCH. IJI   | 011         |
| IMERU VILLAGE   | 012         |
| ABA APAWA   | 013         |
| OGOI GOI VILLAGE  | 014         |
| ORIGANRIGAN VILLAGE   | 015         |
| TALARAKE VILLAGE  | 016         |
| L.G. PRY. SCH. IGBOYE   | 017         |
| ODO YANGUSHIN   | 018         |
| IGBOYE HIGH SCH.  | 019         |
| DAGBAYAN VILLAGE  | 020         |
| IGBOYE HIGH SCH.  | 021         |
| <b>TOTAL PUs:</b>   | <b>21</b>   |



# LAGOS STATE



**LGA: EPE**

**Code: 07**

**RA: Ibonwon**

**Code: 14**

| <b>PU Name [NOTE: The old name/location of relocated PUs appear in parenthesis]</b> | <b>CODE</b> |
|---|-------------|
| IN FRONT OF TOWN HALL ODOSIWOLA   | 001         |
| A.U.D PRY. SCH. IBONWON I   | 002         |
| A.U.D PRY. SCH. IBONWON II  | 003         |
| R.C.M. PRY. SCH. IBONWON I  | 004         |
| R.C.M. PRY. SCH. IBONWON II   | 005         |
| TOLORI VILLAGE  | 006         |
| R.C.M. PRY. SCH. IGBONLA  | 007         |
| MAFO VILLAGE  | 008         |
| A.U.D. PRY. SCH. IBONWON  | 009         |
| NAZ. COLLEGE IBONWON  | 010         |
| IGBONLA VILLAGE   | 011         |
| NAZ. COLLEGE IBONWON  | 012         |
| MAFO VILLAGE  | 013         |
| A.U.D. PRY. SCH. IBONWON  | 014         |
| IN FRONT OF TOWN HALL ODOSI WOLA  | 015         |
| <b>TOTAL PUs:</b>   | <b>15</b>   |

**RA: Odoragunsin**

**Code: 15**

| <b>PU Name [NOTE: The old name/location of relocated PUs appear in parenthesis]</b> | <b>CODE</b> |
|---|-------------|
| ST. PATRICK GRAMM. SCH. EREDO I   | 001         |
| ST. PATRICK GRAMM. SCH. EREDO II  | 002         |
| R.C.M. PRY. SCH. ODORAGUNSHIN I   | 003         |
| R.C.M. PRY. SCH. ODORAGUNSHIN II  | 004         |
| R.C.M. PRY. SCH. MOJODA I   | 005         |
| R.C.M. PRY. SCH. MOJODA II  | 006         |
| U.P.E. PRY. SCH. ODOGBAWOJO I   | 007         |
| U.P.E. PRY. SCH. ODOGBAWOJO II  | 008         |
| OKEMAGBA HIGH SCH. MOJODA I   | 009         |
| OKEMAGBA HIGH SCH. MOJODA II  | 010         |
| OKEMAGBA HIGH SCH. MOJODA III   | 011         |
| OKEMAGBA HIGH SCH. MOJODA IV  | 012         |
| OKEMAGBA HIGH SCH. MOJODA V   | 013         |
| R.C.M. PRY. SCH. ODORAGUNSHIN I   | 014         |
| R.C.M. PRY. SCH. ODORAGUNSHIN II  | 015         |
| ST. PATRICK GRAMM. SCH. EREDO   | 016         |
| <b>TOTAL PUs:</b>   | <b>16</b>   |



# LAGOS STATE



**LGA: EPE**

**Code: 07**

**RA: Poka**

**Code: 16**

| <b>PU Name [NOTE: The old name/location of relocated PUs appear in parenthesis]</b> | <b>CODE</b> |
|---|-------------|
| IMOKUN TOWN HALL  | 001         |
| L.G. PRY. SCH., NOFORIJA I  | 002         |
| L.G. PRY. SCH., NOFORIJA II   | 003         |
| POBO PRY. SCH., POKA I  | 004         |
| POBO PRY. SCH., POKA II   | 005         |
| POBO PRY. SCH., POKA III  | 006         |
| POBO PRY. SCH., POKA IV   | 007         |
| IGODO I   | 008         |
| IGODO II  | 009         |
| OGBUN   | 010         |
| MALARA  | 011         |
| PEPEMETA  | 012         |
| ARAGA   | 013         |
| ODOSIWOLLOYE  | 014         |
| <b>TOTAL PUs:</b>   | <b>14</b>   |

**RA: Odomola**

**Code: 17**

| <b>PU Name [NOTE: The old name/location of relocated PUs appear in parenthesis]</b> | <b>CODE</b> |
|---|-------------|
| R.C.M. PRY. SCH. ODOMOLA I  | 001         |
| R.C.M. PRY. SCH. ODOMOLA II   | 002         |
| R.C.M. PRY. SCH. ODOMOLA III  | 003         |
| R.C.M. PRY. SCH. ODOMOLA IV   | 004         |
| R.C.M. PRY. SCH. ODOMOLA V  | 005         |
| R.C.M. PRY. SCH. ODOMOLA VI   | 006         |
| A.U.D. PRY. SCH. ODO-EGIRI I  | 007         |
| A.U.D. PRY. SCH. ODO-EGIRI- II  | 008         |
| A.U.D. PRY. SCH. ODO-EGIRI -III   | 009         |
| COMM. HIGH SCH. IRAYE-OKE I   | 010         |
| COMM. HIGH SCH. IRAYE-OKE II  | 011         |
| COMM. HIGH SCH. IRAYE-OKE III   | 012         |
| COMM. HIGH SCH. IRAYE-OKE IV  | 013         |
| COMM. HIGH SCH. IRAYE-OKE V   | 014         |
| U.P.E. PRY. SCH. AJEBBENDE  | 015         |
| A.U.D. PRY SCH. ODO-EGIRI- I  | 016         |
| A.U.D. PRY SCH. ODO-EGIRI -II   | 017         |
| A.U.D. PRY SCH. ODO-EGIRI - III   | 018         |
| U.P.E. PRY. SCH. AJEBBENDE  | 019         |
| <b>TOTAL PUs:</b>   | <b>19</b>   |



# LAGOS STATE



**LGA: EPE**

**Code: 07**

**RA: Ejirin**

**Code: 18**

| <b>PU Name [NOTE: The old name/location of relocated PUs appear in parenthesis]</b> | <b>CODE</b> |
|---|-------------|
| R.C.M. PRY. SCH. KETU   | 001         |
| R.C.M. PRY. SCH. EJINRIN I  | 002         |
| R.C.M. PRY. SCH. EJINRIN II   | 003         |
| MARKET OFFICE EJINRIN   | 004         |
| INSIDE KETU GARAGE  | 005         |
| R.C.M. PRY. SCH. KETU   | 006         |
| MARKET OFFICE EJINRIN   | 007         |
| INSIDE KETU GARAGE  | 008         |
| <b>TOTAL PUs:</b>   | <b>8</b>    |

**RA: Itoikin**

**Code: 19**

| <b>PU Name [NOTE: The old name/location of relocated PUs appear in parenthesis]</b> | <b>CODE</b> |
|---|-------------|
| ANG. PRY. SCH. SEKUNGBA   | 001         |
| R.C.M. PRY. SCH. ITOIKIN  | 002         |
| MUSEJU PRY. SCH. MUSEJU/MUTAKU  | 003         |
| COMM. HIGH SCH. MOLAJOYE  | 004         |
| R.C.M. PRY. SCH. IGBODU   | 005         |
| ANG. PRY. SCH. SALA I   | 006         |
| ANG. PRY. SCH. SALA II  | 007         |
| ST. JOHN ANG. PRY. SCH. OKE-OSO   | 008         |
| R.C.M. PRY. SCH. ITOIKIN  | 009         |
| TEMU VILLAGE  | 010         |
| R.C.M. PRY. SCH. ITOIKIN I  | 011         |
| R.C.M. PRY. SCH. ITOIKIN II   | 012         |
| TEMU VILLAGE  | 013         |
| R.C.M. PRY. SCH. IGBODU   | 014         |
| ANG. PRY. SCH. SEKUNGBA   | 015         |
| <b>TOTAL PUs:</b>   | <b>15</b>   |



# LAGOS STATE



**LGA: ETI-OSA**

**Code: 08**

## THE LIST OF REGISTRATION AREAS IN THE LOCAL GOVERNMENT AREA

| <b>NAME</b>                | <b>Code</b> | <b># of PUs</b> |
|----------------------------|-------------|-----------------|
| VICTORIA ISLAND I          | 01          | 42              |
| VICTORIA ISLAND II         | 02          | 36              |
| ILASAN HOUSING ESTATE      | 03          | 27              |
| LEKKI/IKATE AND ENVIRONS   | 04          | 33              |
| ILADO/ETI-OSA AND ENVIRONS | 05          | 29              |
| AJAH/SANGOTEDO             | 06          | 18              |
| ADO/LANGBASA/BADORE        | 07          | 11              |
| IKOYI I                    | 08          | 28              |
| IKOYI II                   | 09          | 34              |
| OBALENDE                   | 10          | 37              |
| <b>TOTAL:</b>              | <b>10</b>   | <b>295</b>      |



# LAGOS STATE



**LGA: ETI-OSA**

**Code: 08**

**RA: Victoria Island I**

**Code: 01**

| <b>PU Name [NOTE: The old name/location of relocated PUs appear in parenthesis]</b> | <b>CODE</b> |
|---|-------------|
| TARKWA BAY  | 001         |
| ABAGBO VILLAGE I  | 002         |
| ABAGBO VILLAGE II   | 003         |
| EBUTE-OKO I   | 004         |
| EBUTE-OKOII   | 005         |
| OKO KATE  | 006         |
| OKUN AYO  | 007         |
| BISHOP OLUWOLE STREET I   | 008         |
| BISHOP OLUWOLE STREET II  | 009         |
| BAR-BEACH TOWER I   | 010         |
| BAR-BEACH TOWER II  | 011         |
| BAR-BEACH TOWER III   | 012         |
| BAR-BEACH POLICE BARRACKS I   | 013         |
| BAR-BEACH POLICE BARRACKS II  | 014         |
| NAVAL DOCKYARD  | 015         |
| OCEANOGRAPHY & MARINE I   | 016         |
| OCEANOGRAPHY & MARINE II  | 017         |
| SOLOMON CLOSE   | 018         |
| ELIAS CLOSE   | 019         |
| FEDERAL PA,LACE HOTEL   | 020         |
| AIRFORCE PRIMARY SCHOOL I   | 021         |
| AIRFORCE PRIMARY SCHOOL II  | 022         |
| LEGICO FLAT I   | 023         |
| LEGICO FLAT II  | 024         |
| BONNY CAMP I  | 025         |
| BONNY CAMP II   | 026         |
| BONNY CAMP III  | 027         |
| BONNY CAMP IV   | 028         |
| BONNY CAMP V  | 029         |
| GOVERNMENT COLLEGE V/ISLAND   | 030         |
| OZUMBA MBADIWE  | 031         |
| KOFO ABAYOMI - I  | 032         |
| KOFO ABAYOMI - II   | 033         |
| IDOWU MARTINS - I   | 034         |
| IDOWU MARTINS - II  | 035         |
| ADEOLA ODEKU - I  | 036         |
| ADEOLA ODEKU - II   | 037         |
| IDEJO/OJU OLOBUN  | 038         |
| OLOGUN AGBAJE/SAKA TINUBU   | 039         |



# LAGOS STATE



**LGA: ETI-OSA**

**Code: 08**

**RA: Victoria Island I**

**Code: 01**

| <b>PU Name [NOTE: The old name/location of relocated PUs appear in parenthesis]</b> | <b>CODE</b> |
|---|-------------|
| SAKA TINUBU/AMODU OJIKUTU I   | 040         |
| SAKA TINUBU/AMODU OJIKUTU II  | 041         |
| SAKA TINUBU/KASUMU EKEMODE  | 042         |
| <b>TOTAL PUs:</b>   | <b>42</b>   |



# LAGOS STATE



**LGA: ETI-OSA**

**Code: 08**

**RA: Victoria Island II**

**Code: 02**

| <b>PU Name [NOTE: The old name/location of relocated PUs appear in parenthesis]</b> | <b>CODE</b> |
|---|-------------|
| ENGINEERING CLOSE   | 001         |
| ADEOLA HOPEWELL/AKINBO SAVAGE   | 002         |
| ADEOLA HOPEWELL/IDOWU TAYLOR  | 003         |
| SANUSI FAFUNWA/OLADELE OLASORE  | 004         |
| SANUSI FAFUNWA/OLADELE OLASORE  | 005         |
| AKIN ADESOLA STREET I   | 006         |
| AKIN ADESOLA STREET II  | 007         |
| KARIMU KOTUN/OKO-AWO CLOSE  | 008         |
| KARIMU KOTUN  | 009         |
| OLOSA STREET/TIAMYU SAVAGE I  | 010         |
| OLOSA STREET/TIAMYU SAVAGE II   | 011         |
| KURAMO VILLAGE I  | 012         |
| KURAMO VILLAGE II   | 013         |
| METHODIST BOYS HIGH SCHOOL I  | 014         |
| METHODIST BOYS HIGH SCHOOL II   | 015         |
| AJOSE ADEOGUN/JUBRIL MARTINS I  | 016         |
| AJOSE ADEOGUN/JUBRIL MARTINS II   | 017         |
| AJOSE ADEOGUN/JUBRIL MARTINS III  | 018         |
| MURI OKUNOLA STREET I   | 019         |
| MURI OKUNOLA STREET II  | 020         |
| APESE VILLAGE I   | 021         |
| APESE VILLAGE II  | 022         |
| APESE VILLAGE III   | 023         |
| VICTORIA ISLAND SECONDARY SCHOOL I  | 024         |
| VICTORIA ISLAND SECONDARY SCHOOL II   | 025         |
| BALARABE MUSA   | 026         |
| TRANSIT VILLAGE   | 027         |
| 1004 FLAT   | 028         |
| CRESCENT C 1004 FLAT  | 029         |
| 1004 FLAT I   | 030         |
| 1004 FLAT II  | 031         |
| F.M.W. & H 1004 FLAT  | 032         |
| 1004 FLAT   | 033         |
| CRESCENT E 1004 FLAT  | 034         |
| 1004 FLAT I   | 035         |
| 1004 FLAT II  | 036         |
| <b>TOTAL PUs:</b>   | <b>36</b>   |





# LAGOS STATE



**LGA: ETI-OSA**

**Code: 08**

**RA: Ilasan Housing Estate**

**Code: 03**

| <b>PU Name [NOTE: The old name/location of relocated PUs appear in parenthesis]</b> | <b>CODE</b> |
|---|-------------|
| ELF ALAGUNTAN   | 001         |
| ORILE ILESAN VILLAGE I  | 002         |
| ORILE ILESAN VILLAGE II   | 003         |
| BLOCK 81, ILASAN HOUSING ESTATE I   | 004         |
| BLOCK 81, ILASAN HOUSING ESTATE II  | 005         |
| ILASAN HOUSING ESTATE I   | 006         |
| ILASAN HOUSING ESTATE II  | 007         |
| ILASAN HOUSING ESTATE(169-184)  | 008         |
| ILASAN HOUSING ESTATE I   | 009         |
| ILASAN HOUSING ESTATE II  | 010         |
| ILASAN HOUSING ESTATE III   | 011         |
| ILASAN HOUSING ESTATE IV  | 012         |
| ILASAN HOUSING ESTATE (249) I   | 013         |
| ILASAN HOUSING ESTATE (249) II  | 014         |
| ILASAN SECONDARY SCHOOL I   | 015         |
| ILASAN SECONDARY SCHOOL II  | 016         |
| ILASAN HOUSING ESTATE   | 017         |
| ILASAN HOUSING ESTATE(263) I  | 018         |
| ILASAN HOUSING ESTATE(263) II   | 019         |
| ILASAN HOUSING ESTATE   | 020         |
| MAIYEGUN VILLAGE I  | 021         |
| MAIYEGUN VILLAGE II   | 022         |
| ILASAN/MAIYEGUN   | 023         |
| GBARA VILLAGE I   | 024         |
| GBARA VILLAGE II  | 025         |
| GBARA VILLAGE III   | 026         |
| OLOGOLO VILLAGE   | 027         |
| <b>TOTAL PUs:</b>   | <b>27</b>   |



# LAGOS STATE



**LGA: ETI-OSA**

**Code: 08**

**RA: Lekki/Ikate And Environs**

**Code: 04**

| <b>PU Name [NOTE: The old name/location of relocated PUs appear in parenthesis]</b> | <b>CODE</b> |
|---|-------------|
| ITEDO VILLAGE I   | 001         |
| ITEDO VILLAGE II  | 002         |
| ENTRANCE OF IKATE I   | 003         |
| ENTRANCE OF IKATE II  | 004         |
| IKATE LAND I  | 005         |
| IKATE LAND II   | 006         |
| IKATE LAND III  | 007         |
| IKATE LAND IV   | 008         |
| IGBOKUSU VILLAGE I  | 009         |
| IGBOKUSU VILLAGE II   | 010         |
| IGBOKUSU VILLAGE III  | 011         |
| LEKKI SCHEME I - I  | 012         |
| LEKKI SCHEME I -II  | 013         |
| LEKKI SCHEME I - III  | 014         |
| LEKKI SCHEME I - IV   | 015         |
| LEKKI SCHEME I - V  | 016         |
| LEKKI SCHEME I - VI   | 017         |
| LEKKI SCHEME I - VII  | 018         |
| AGUNGI/IDADO VILLAGE I  | 019         |
| AGUNGI/IDADO VILLAGE II   | 020         |
| OSAPA LONDON I  | 021         |
| OSAPA LONDON II   | 022         |
| OSAPA LONDON III  | 023         |
| OSAPA LONDON IV   | 024         |
| AJIRAN PRY. SCH. I  | 025         |
| AJIRAN PRY. SCH. II   | 026         |
| AJIRAN PRY. SCH. III  | 027         |
| ODOFIN ST./AJIRAN VILLAGE   | 028         |
| IKOTA PRY. SCH. I   | 029         |
| IKOTA PRY. SCH. II  | 030         |
| IKOTA PRY. SCH. III   | 031         |
| VICTORIA GARDEN CITY I  | 032         |
| VICTORIA GARDEN CITY II   | 033         |
| <b>TOTAL PUs:</b>   | <b>33</b>   |



# LAGOS STATE



**LGA: ETI-OSA**

**Code: 08**

**RA: Ilado/Eti-Osa And Environs**

**Code: 05**

| <b>PU Name [NOTE: The old name/location of relocated PUs appear in parenthesis]</b> | <b>CODE</b> |
|---|-------------|
| IGBO-EFON VILLAGE I   | 001         |
| IGBO-EFON VILLAGE II  | 002         |
| IGBO-EFON VILLAGE III   | 003         |
| IGBO-EFON VILLAGE IV  | 004         |
| IGBO-EFON VILLAGE V   | 005         |
| OKUN IBEJU VILLAGE VI   | 006         |
| LAFIAJI VILLAGE   | 007         |
| OKUN AJAH VILLAGE   | 008         |
| OKUN AJAH PRY. SCH. I   | 009         |
| OKUN AJAH PRY. SCH. II  | 010         |
| OKUN MOPO AKINLADE PRY. SCH. I  | 011         |
| OKUN MOPO AKINLADE PRY. SCH. II   | 012         |
| OGOMBO COMM. PRY. SCH.  | 013         |
| IGBO EFON/OGOMBO  | 014         |
| IKOTA HOUSING ESTATE I  | 015         |
| IKOTA HOUSING ESTATE II   | 016         |
| SECURITY POST (IKOTA HOUSING ESTATE) I  | 017         |
| SECURITY POST (IKOTA HOUSING ESTATE) II   | 018         |
| IKOTA HOUSING   | 019         |
| FLAT 548 IKOTA ESTATE I   | 020         |
| FLAT 548 IKOTA ESTATE II  | 021         |
| IKOTA HOUSING ESTATE III  | 022         |
| FLAT 890 BAMBOO IKOTA HOUSING ESTATE  | 023         |
| BAMBOO ESTATE, I  | 024         |
| BAMBOO ESTATE, IKOTA II   | 025         |
| BAMBOO ESTATE, IKOTA III  | 026         |
| AJIWE VILLAGE   | 027         |
| OLUGBOROGAN VILLAGE   | 028         |
| ORILE MOBA VILLAGE  | 029         |

**TOTAL PUs: 29**



# LAGOS STATE



**LGA: ETI-OSA**

**Code: 08**

**RA: Ajah/Sangotedo**

**Code: 06**

| <b>PU Name [NOTE: The old name/location of relocated PUs appear in parenthesis]</b> | <b>CODE</b> |
|---|-------------|
| AJAH PRY. SCHOOL I  | 001         |
| AJAH PRY. SCHOOL II   | 002         |
| AJAH PRY. SCHOOL III  | 003         |
| AJAH PRY. SCHOOL  | 004         |
| AJAH HEALTH CENTRE I  | 005         |
| AJAH HEALTH CENTRE II   | 006         |
| AJAH ILAJE BOOTH I  | 007         |
| AJAH ILAJE BOOTH II   | 008         |
| ISALE IJEBU I   | 009         |
| ISALE IJEBU II  | 010         |
| AJAH OPEN SPACE I   | 011         |
| AJAH OPEN SPACE II  | 012         |
| ASOKO VILLAGE I   | 013         |
| ASOKO VILLAGE II  | 014         |
| SANGOTEDO PRY. SCH. I   | 015         |
| SANGOTEDO PRY. SCH. II  | 016         |
| SANGOTEDO PRY. SCH. III   | 017         |
| SANGOTEDO PRY. SCH. IV  | 018         |

**TOTAL PUs: 18**

**RA: Ado/Langbasa/Badore**

**Code: 07**

| <b>PU Name [NOTE: The old name/location of relocated PUs appear in parenthesis]</b> | <b>CODE</b> |
|---|-------------|
| ADDO PRY. SCH. I  | 001         |
| ADDO PRY. SCH. II   | 002         |
| OKE-IRA NLA JUNCTION  | 003         |
| OKE-IRA NLA   | 004         |
| ADDO PRY. SCH.  | 005         |
| ADDO VILLAGE  | 006         |
| BADORE VILLAGE  | 007         |
| BADORE PRY. SCH.  | 008         |
| LANGBASA PRY. SCH. I  | 009         |
| LANGBASA PRY. SCH. II   | 010         |
| LANGBASA PRY. SCH. III  | 011         |

**TOTAL PUs: 11**



# LAGOS STATE



**LGA: ETI-OSA**

**Code: 08**

**RA: Ikoyi I**

**Code: 08**

| <b>PU Name [NOTE: The old name/location of relocated PUs appear in parenthesis]</b> | <b>CODE</b> |
|---|-------------|
| ADEMOLA OLOKUN  | 001         |
| ADEMOLA JUNCTION  | 002         |
| IRETI GRAMMAR SCH. I  | 003         |
| IRETI GRAMMAR SCH. II   | 004         |
| WARDERS' BARRACKS   | 005         |
| AWOLOWO ROAD  | 006         |
| WARDERS' BARRACK I  | 007         |
| WARDERS' BARRACK II   | 008         |
| WARDERS' BARRACK III  | 009         |
| RAYMOND NJOKU I   | 010         |
| RAYMOND NJOKU II  | 011         |
| OKOTIE EBOH   | 012         |
| WAHAB FOLAWIYO  | 013         |
| OBA OYEKAN/CAMEROON   | 014         |
| GLOVER  | 015         |
| MOBOLAJI JOHNSON/ONITANA  | 016         |
| MOBOLAJI JOHNSON  | 017         |
| MOBOLAJI JOHNSON BY B/STOP  | 018         |
| MOBOLAJI JOHNSON/ELEGUSHI   | 019         |
| CORPORATION DRIVE I   | 020         |
| CORPORATION DRIVE II  | 021         |
| DOLPHIN ESTATE EXIT I   | 022         |
| DOLPHIN ESTATE EXIT II  | 023         |
| DOLPHIN ESTATE EXIT III   | 024         |
| IKEJA WAY, DOLPHIN ESTATE   | 025         |
| ASSOCIATION AVENUE I  | 026         |
| ASSOCIATION AVENUE II   | 027         |
| ASSOCIATION AVENUE III  | 028         |

**TOTAL PUs: 28**



# LAGOS STATE



**LGA: ETI-OSA**

**Code: 08**

**RA: Ikoyi II**

**Code: 09**

| <b>PU Name [NOTE: The old name/location of relocated PUs appear in parenthesis]</b> | <b>CODE</b> |
|---|-------------|
| IKOYI/OSBORN ROAD   | 001         |
| CAMEROON ROAD   | 002         |
| LUGARD/BARROW   | 003         |
| GLOVER ROAD I   | 004         |
| GLOVER ROAD II  | 005         |
| THOMPSON AVENUE   | 006         |
| PARK VIEW/SOULE CLOSE I   | 007         |
| PARK VIEW/SOULE CLOSE II  | 008         |
| PARK VIEW/SOULE CLOSE III   | 009         |
| REEVE ROAD I  | 010         |
| REEVE ROAD II   | 011         |
| ONITOLO/OJORA ROAD  | 012         |
| GERRARD ROAD I  | 013         |
| GERRARD ROAD II   | 014         |
| MILVERTON ROAD  | 015         |
| ALEXANDER   | 016         |
| ONIKOYI ROAD  | 017         |
| OLOTO/ONISIWO ROAD  | 018         |
| FEMI OKUNNU/LATEEF JAKANDE  | 019         |
| BOURDILLION ROAD  | 020         |
| ONIRU/MOORE ROAD  | 021         |
| AROMIRE/OLUMEGBON   | 022         |
| RUMENS/OLAWALE DAWODU ROAD  | 023         |
| MACPHERSON AVENUE/ILADO CLOSE I   | 024         |
| MACPHERSON AVENUE/ILADO CLOSE II  | 025         |
| ADEYEMI LAWSON/ILU DRIVE  | 026         |
| ILABERE AVENUE  | 027         |
| OYINKAN B/STOP  | 028         |
| IPEWU/MEKUNWEN  | 029         |
| FALOMO  | 030         |
| FALOMO POLICE BARRACKS I  | 031         |
| FALOMO POLICE BARRACKS II   | 032         |
| FALOMO POLICE BARRACKS III  | 033         |
| FALOMO POLICE BARRACKS IV   | 034         |

**TOTAL PUs: 34**



# LAGOS STATE



**LGA: ETI-OSA**

**Code: 08**

**RA: Obalende**

**Code: 10**

| <b>PU Name [NOTE: The old name/location of relocated PUs appear in parenthesis]</b> | <b>CODE</b> |
|---|-------------|
| OBALENDE PRY. SCH. I  | 001         |
| OBALENDE PRY. SCH. II   | 002         |
| OBALENDE PRY. SCH. III  | 003         |
| OBALENDE PRY. SCH. IV   | 004         |
| IJEH HFP HOUSING ESTATE I   | 005         |
| IJEH HOUSING ESTATE II  | 006         |
| IJEH HFP HOUSING ESTATE III   | 007         |
| IJEH HOUSING ESTATE IV  | 008         |
| EXIT OF IJEH HOUSING ESTATE   | 009         |
| NIGERIA GIRL'S GUIDE ASSOCIATION I  | 010         |
| NIGERIA GIRL'S GUIDE ASSOCIATION II   | 011         |
| NIGERIA GIRL'S GUIDE ASSOCIATION III  | 012         |
| DODAN BARRACKS I  | 013         |
| DODAN BARRACKS II   | 014         |
| DODAN BARRACKS III  | 015         |
| DODAN BARRACKS IV   | 016         |
| ETI-OSA HEALTH CENTRE   | 017         |
| POLICE BARRACKS I   | 018         |
| POLICE BARRACKS II  | 019         |
| POLICE BARRACKS III   | 020         |
| KGIRLS MODERN ACADEMY   | 021         |
| KEFFI STREET/AUNTY AYO  | 022         |
| SCHOOL OF NURSING   | 023         |
| IGBO STR./AJENIYA STR.  | 024         |
| AJENIYA STR./OJO ST.  | 025         |
| ODO/ ST./KEFFI ST.  | 026         |
| ODO ST./OJO ST.   | 027         |
| ODO ST./IGBO ST.  | 028         |
| ODO ST.   | 029         |
| ST. GREGORY'S ROAD/ODO ST. I  | 030         |
| ST. GREGORY'S ROAD/ODO ST. II   | 031         |
| ST. GREGORY'S ROAD/ODO ST. III  | 032         |
| ST. GREGORY'S COLLEGE I   | 033         |
| ST. GREGORY'S COLLEGE II  | 034         |
| HOLY CHILD COLLEGE I  | 035         |
| HOLY CHILD COLLEGE II   | 036         |
| HOLY CHILD COLLEGE III  | 037         |

**TOTAL PUs: 37**



# LAGOS STATE



**LGA: IBEJU/LEKKI**

**Code: 09**

## THE LIST OF REGISTRATION AREAS IN THE LOCAL GOVERNMENT AREA

| <b>NAME</b>                | <b>Code</b> | <b># of PUs</b> |
|----------------------------|-------------|-----------------|
| IBEJU I                    | 01          | 13              |
| N2, (IBEJU II)             | 02          | 9               |
| ORIMEDU I                  | 03          | 10              |
| 02, (ORIMEDU II)           | 04          | 8               |
| 03, (ORIMEDU III)          | 05          | 8               |
| PI, (IWEREKUN I)           | 06          | 10              |
| IWEREKUN II                | 07          | 11              |
| SI, (LEKKI I)              | 08          | 9               |
| LEKKI II                   | 09          | 6               |
| S2, (SIRIWON/IGBEKODO I)   | 10          | 13              |
| S,2A (SIRIWON/IGBEKODO II) | 11          | 11              |
| <b>TOTAL:</b>              | <b>11</b>   | <b>108</b>      |





# LAGOS STATE



**LGA: IBEJU/LEKKI**

**Code: 09**

**RA: Ibeju I**

**Code: 01**

| <b>PU Name [NOTE: The old name/location of relocated PUs appear in parenthesis]</b> | <b>CODE</b> |
|---|-------------|
| PREMISES OF RCM SCH. OKEGUN   | 001         |
| OPEN SPACE IN FRONT OF BAALE'S HOUSE AT OKEGUN ODOFIN I                             | 002         |
| OPEN SPACE IN FRONT OF BAALE'S HOUSE AT OKEGUN ODOFIN II                            | 003         |
| PREMISES OF CUSTOMARY COURT, IBEJU I  | 004         |
| PREMISES OF CUSTOMARY COURT, IBEJU II   | 005         |
| AT THE JUNCTION OF AJEWOLE ST. IBEJU III  | 006         |
| PREMISES OF IBEJU HIGH SCH. I   | 007         |
| PREMISES OF IBEJU HIGH SCH. II  | 008         |
| PREMISES OF CPS, IBA OLOJA I  | 009         |
| PREMISES OF CPS, IBA OLOJA II   | 010         |
| OPEN SPACE CLOSE TO BAALE'S HOUSE AT OGOGORO VILLAGE                                | 011         |
| PREMISES OF A.U.I. EMU  | 012         |
| OPEN SPACE NEAR BAALE'S HOUSE AT OKO ARO VILLAGE                                    | 013         |
| <b>TOTAL PUs:</b>   | <b>13</b>   |

**RA: N2, (Ibeju II)**

**Code: 02**

| <b>PU Name [NOTE: The old name/location of relocated PUs appear in parenthesis]</b> | <b>CODE</b> |
|---|-------------|
| OPEN SPACE IN FORNT OF BAALE'S HOUSE AT EGAN FOWOBI                                 | 001         |
| PREMISES OF L.G. SCH. AJEGBENIWA  | 002         |
| OPEN SPACE IN FRONT OF OKO OBA MARKET   | 003         |
| OPEN SPACE IN FRONT OF BAALE'S HOUSE, AT ARAROMI VILLAGE                            | 004         |
| PREMISES OF RCM SCH. AYETEJU  | 005         |
| OPEN SPACE IN FRONT OF BAALE'S IGANDO MOSQUE  | 006         |
| OPEN SPACE IN FRONT OF BAALE'S HOUSE AT ALATISHE                                    | 007         |
| OPEN SPACE IN FORNT OF BAALE'S HOUSE AT TAGBATI                                     | 008         |
| OPEN SPACE IN FORNT OF BAALE'S HOUSE AT ABULE FOLLY                                 | 009         |
| <b>TOTAL PUs:</b>   | <b>9</b>    |



# LAGOS STATE



**LGA: IBEJU/LEKKI**

**Code: 09**

**RA: Orimedu I**

**Code: 03**

| <b>PU Name [NOTE: The old name/location of relocated PUs appear in parenthesis]</b> | <b>CODE</b> |
|---|-------------|
| PREMISES OF RCM SCH., ORIMEDU I   | 001         |
| PREMISES OF RCM SCH., ORIMEDU II  | 002         |
| PREMISES OF ORIMEDU HEALTH CENTRE   | 003         |
| PREMISES OF CHS, ORIMEDU  | 004         |
| OPPOSITE PROPOSED COMMERCIAL CENTRE, OROFUN I                                       | 005         |
| OPPOSITE PROPOSED COMMERCIAL CENTRE, OROFUN II                                      | 006         |
| PREMISES OF L.G. SCH. AKODO I   | 007         |
| PREMISES OF L.G. SCH. AKODO II  | 008         |
| PREMISES OF COMMUNITY HALL, AKODO   | 009         |
| OPEN SPACE IN FORNT OF BAALE'S HOUSE AT OGOGORO VILLAGE                             | 010         |
| <b>TOTAL PUs:</b>   | <b>10</b>   |

**RA: 02, (Orimedu II)**

**Code: 04**

| <b>PU Name [NOTE: The old name/location of relocated PUs appear in parenthesis]</b> | <b>CODE</b> |
|---|-------------|
| PREMISES OF C.P.S. IBERIKODO  | 001         |
| ALONG MUSEYO ROAD NEAR THE MOSQUE I   | 002         |
| ALONG MUSEYO ROAD NEAR THE MOSQUE II  | 003         |
| PREMISES OF ST. PETER'S SCH. MAGBON ALADE I   | 004         |
| PREMISES OF ST. PETER'S SCH. MAGBON ALADE II  | 005         |
| PREMISES OF ST. PETER'S SCH. MAGBON ALADE III                                       | 006         |
| PREMISES OF ST. PETER'S SCH. MAGBON ALADE IV  | 007         |
| OPEN SPACE IN FORNT OF ILADO MOSQUE   | 008         |
| <b>TOTAL PUs:</b>   | <b>8</b>    |

**RA: 03, (Orimedu III)**

**Code: 05**

| <b>PU Name [NOTE: The old name/location of relocated PUs appear in parenthesis]</b> | <b>CODE</b> |
|---|-------------|
| OPEN SPACE IN FRONT OF BAALE'S HOUSE AT SOLU ORUMMIJA                               | 001         |
| PREMISES OF L.G. SCH. SOLU ALADE  | 002         |
| OPEN SPACE ALONG THE ROAD AT IGANDO ORUDU VILLAGE                                   | 003         |
| OPEN SPACE IN FRONT OF BAALE'S HOUSE AT DEBOJO                                      | 004         |
| PREMISES OF F.O.A. SCH. IDADO   | 005         |
| OPEN SPACE IN FRONT OF ASANO OGUN'S HOUSE   | 006         |
| PRMEISES OF L.G. MARKET STALL, ELEKO I  | 007         |
| PRMEISES OF L.G. MARKET STALL, ELEKO II   | 008         |
| <b>TOTAL PUs:</b>   | <b>8</b>    |



# LAGOS STATE



**LGA: IBEJU/LEKKI**

**Code: 09**

**RA: PI, (Iwerekun I)**

**Code: 06**

| <b>PU Name [NOTE: The old name/location of relocated PUs appear in parenthesis]</b> | <b>CODE</b> |
|---|-------------|
| PREMISES OF RCM SCH. IWEREKUN   | 001         |
| OPEN SPACE IN FORNT OF BAALE'S HOUSE AT MUSERIKOGO                                  | 002         |
| PREMISES OF L.G. SCH. MOPO IJEBU  | 003         |
| PREMISES OF C.H.S. LAKOWE   | 004         |
| OPEN SPACE IN FORNT OF BAALE'S HOUSE AT ADEBA                                       | 005         |
| PREMISES OF C.P.S. EPUTU  | 006         |
| PREMISES OF RCM AWOYAYA I   | 007         |
| PREMISES OF RCM AWOYAYA II  | 008         |
| STATE PRY. SCH. ABIJO I   | 009         |
| STATE PRY. SCH. ABIJO II  | 010         |
| <b>TOTAL PUs:</b>   | <b>10</b>   |

**RA: Iwerekun II**

**Code: 07**

| <b>PU Name [NOTE: The old name/location of relocated PUs appear in parenthesis]</b> | <b>CODE</b> |
|---|-------------|
| PREMISES OF L.G. SCH. BOGIJE  | 001         |
| UNDER THE TREE IN FRONT OF BAALE'S HOUSE AT SAPATI                                  | 002         |
| OPEN SPACE IN FRONT OF BAALE'S HOUSE AT IMALETALAFIA                                | 003         |
| OPEN SPACE IN FRONT OF BAALE'S HOUSE AT ORIBAWA                                     | 004         |
| OPEN SPACE IN FRONT OF BAALE'S HOUSE AT LAGASA                                      | 005         |
| PREMISES OF A.U.D SCH. ARAPAGI  | 006         |
| OPEN SAPCE IN FRONT OF BAALE'S COMPOUND AT ARAPAGI LOTU                             | 007         |
| PREMISES OF C.P.S. ABEGEDE  | 008         |
| OPEN SPACE IN FRONT OF BAALE'S HOUSE AT DONGO                                       | 009         |
| OPEN SPACE AT IDI ORI   | 010         |
| OPEN SPACE AT AGBOWA ONIBEJU  | 011         |
| <b>TOTAL PUs:</b>   | <b>11</b>   |



# LAGOS STATE



**LGA: IBEJU/LEKKI**

**Code: 09**

**RA: SI, (Lekki I)**

**Code: 08**

| <b>PU Name [NOTE: The old name/location of relocated PUs appear in parenthesis]</b> | <b>CODE</b> |
|---|-------------|
| PREMISES OF C.H.S. LEKKI - I  | 001         |
| PREMISES OF R.C.M. LEKKI- II  | 002         |
| PREMISES OF R.C.M. LEKKI -III   | 003         |
| PREMISES OF ANG. SCH. OSOROKO I   | 004         |
| PREMISES OF ANG. SCH. OSOROKO II  | 005         |
| OPEN SPACE NEAR BAALE'S HOUSE AT AGUDA I  | 006         |
| OPEN SPACE NEAR BAALE'S HOUSE AT AGUDA II   | 007         |
| OPEN SPACE IN FRONT OF BAALE'S COMPOUND AT ORIGANRINGAN                             | 008         |
| OPEN SPACE NEAR BAALE'S HOUSE AT ORIGANRINGAN                                       | 009         |
| <b>TOTAL PUs:</b>   | <b>9</b>    |

**RA: Lekki II**

**Code: 09**

| <b>PU Name [NOTE: The old name/location of relocated PUs appear in parenthesis]</b> | <b>CODE</b> |
|---|-------------|
| PREMISES OF R.C.M. SCH. OKUNRAYE I  | 001         |
| PREMISES OF R.C.M. SCH. OKUNRAYE II   | 002         |
| PREMISES OF R.C.M. SCH. IDOTUN  | 003         |
| UNDER THE MANGO TREET AT ITOKE  | 004         |
| OPEN SPACE AT THE CENTRE OF LEKURU VILLAGE  | 005         |
| PREMISES OF C.H.S. MAGBON SEGUN   | 006         |
| <b>TOTAL PUs:</b>   | <b>6</b>    |

**RA: S2, (Siriwon/Igbekodo I)**

**Code: 10**

| <b>PU Name [NOTE: The old name/location of relocated PUs appear in parenthesis]</b> | <b>CODE</b> |
|---|-------------|
| PREMISES OF U.P.E. SIRIWON  | 001         |
| UNDER THE MANGO TREE IN FRONT OF BAALE'S COMPOUND IGBEKODO                          | 002         |
| OPEN SPACE IN FRONT OF IFEBULE'S COMPOUND, APAKIN                                   | 003         |
| OPEN SPACE IN FRONT OF BAALE'S HOUSE AT ITAMARUN I                                  | 004         |
| OPEN SPACE IN FRONT OF BAALE'S HOUSE AT ITAMARUN II                                 | 005         |
| PREMISES OF L.G. SCH. ORIYANRIN   | 006         |
| OPEN SPACE IN FORNT OF ANIYIKAYE'S COMPOUND, ILAGBO I                               | 007         |
| OPEN SPACE IN FORNT OF ANIYIKAYE'S COMPOUND, ILAGBO II                              | 008         |
| PREMISES OF L.G. SCH. IDE   | 009         |
| OPEN SPACE IN FRONT OF BAALE'S HOUSE  | 010         |
| OPEN SPACE IN FRONT OF BAALE'S COMPOUND, ABA ONIGAN GAN                             | 011         |
| OPEN SPACE IN FRONT OF BAALE'S HOUSE AT BATEDO VILLAGE                              | 012         |
| PREMISES OF C.P.S. IGBODOLA   | 013         |
| <b>TOTAL PUs:</b>   | <b>13</b>   |



# LAGOS STATE



**LGA: IBEJU/LEKKI**

**Code: 09**

**RA: S,2A (Siriwon/Igbekodo II)**

**Code: 11**

| <b>PU Name [NOTE: The old name/location of relocated PUs appear in parenthesis]</b> | <b>CODE</b> |
|---|-------------|
| PREMISES OF C.P.S. OTOLU I  | 001         |
| PREMISES OF C.P.S. OTOLU II   | 002         |
| PREMISES OF R.C.M. SCH. LEPIA   | 003         |
| OPEN SPACE IN FRONT OF BAALE'S QUARTERS AT OKEGBULU                                 | 004         |
| UNDER THE MANGO TREET IN FRONT OF BAALE'S QUARTERS AT IKEGUN                        | 005         |
| PREMISES OF L.G. SCH. FOLU  | 006         |
| COMMUNITY HEALTH CENTRE, FOLU   | 007         |
| OPEN SPACE IN FRONT OF BAALE'S HOUSE AT OGIDI VILLAGE                               | 008         |
| UNDER THE MANGO TREE IN FRONT OF BAALE'S QUARTERS OJU OTO                           | 009         |
| PREMISES OF L.G. DISPENSARY, IGBOLOMI   | 010         |
| PREMISES OF R.C.M. SCH. IDATA   | 011         |
| <b>TOTAL PUs:</b>   | <b>11</b>   |



# LAGOS STATE



**LGA: IFAKO/IJAYE**

**Code: 10**

## THE LIST OF REGISTRATION AREAS IN THE LOCAL GOVERNMENT AREA

| <b>NAME</b>                | <b>Code</b> | <b># of PUs</b> |
|----------------------------|-------------|-----------------|
| OGBA IJAIYE                | 01          | 22              |
| OLD IFAKO/KARAOLE          | 02          | 24              |
| NEW IFAKO/OYEMEKUN         | 03          | 54              |
| FAGBA/AKUTE ROAD           | 04          | 22              |
| IJU ISAGA                  | 05          | 30              |
| IJU-OBAWOLE                | 06          | 16              |
| PAMADA/ABULE-EGBA          | 07          | 22              |
| IJAIYE/OJOKORO             | 08          | 67              |
| IJAIYE/AGBADO/KOLLINGTON   | 09          | 43              |
| ALAKUKO/KOLLINGTON         | 10          | 17              |
| AJEGUNLE/AKINDE/ANIMASHAUN | 11          | 18              |
| <b>TOTAL:</b>              | <b>11</b>   | <b>335</b>      |



# LAGOS STATE



**LGA: IFAKO/IJAYE**

**Code: 10**

**RA: Ogba Ijaiye**

**Code: 01**

| <b>PU Name [NOTE: The old name/location of relocated PUs appear in parenthesis]</b> | <b>CODE</b> |
|---|-------------|
| 4, HARUNA STREET, IFAKO   | 001         |
| 19, MUFUTAU SHOBOLA ST. IFAKO   | 002         |
| JUNCTION OF BISHOP HUGES/BABALOLA HUGES IFAKO                                       | 003         |
| 2, BISHOP HUGES - IFAKO   | 004         |
| 4, ADEYERI CRESCENT, IFAKO  | 005         |
| 20, ADEYERI CRESCENT, IFAKO   | 006         |
| 76, YAYA ABATAN ST. OGBA  | 007         |
| 20, YAYA ABATAN ST. OGBA  | 008         |
| 9, AINA AJOBO ST. OGBA  | 009         |
| JUNCTION OF OLU WASIJIBOMI/MODUPE ST. OGBA  | 010         |
| 1, MODUPE ST. OGBA  | 011         |
| 61, ABEOKUTA ST. OGBA   | 012         |
| 6, ABEOKUTA ST. OGBA  | 013         |
| 8, ADEBIYI ST. OGBA   | 014         |
| 1, MUYIWA CLOSE OFF AJAYI RD. OGBA  | 015         |
| 11, AJAYI ROAD, OGBA  | 016         |
| JUNCTION OF AJAYI ROAD/KADIRI ST. OKE-IRA   | 017         |
| 1, MORENIKEJI ST. OKE-IRA   | 018         |
| 8, ABIOLA ST. OKE-IRA   | 019         |
| 8, KAYODE ST. OGBA  | 020         |
| 64, HARUNA ST. IFAKO  | 021         |
| JUNCTION OF ALIU DUROJAIYE/ADEBIYI ST. OGBA   | 022         |

**TOTAL PUs: 22**



# LAGOS STATE



**LGA: IFAKO/IJAYE**

**Code: 10**

**RA: Old Ifako/Karaole**

**Code: 02**

| <b>PU Name [NOTE: The old name/location of relocated PUs appear in parenthesis]</b> | <b>CODE</b> |
|---|-------------|
| 16, KARAOLE ST. IFAKO   | 001         |
| 4, ADEWALE ADEGUN ST. IFAKO   | 002         |
| 19, PA ALAO OJO ST. OFF IJU RD AINA B/STOP  | 003         |
| AT NELSON COLE ST. OFF IJU RD. BY N.I.B   | 004         |
| AFRICAN CHURCH MODEL COLLEGE IFAKO  | 005         |
| 24, COLLEGE ROAD HARUNA B/STOP  | 006         |
| 1, ORUMOLADE ST. IFAKO  | 007         |
| JUNCTION OF FASHINA/ORIMOLADE ST. IFAKO   | 008         |
| 11, KAYODE SHONOWO ST. IFAKO  | 009         |
| 20, IDOWU SHOGBADE ST. IFAKO  | 010         |
| 2, OJEMUYIWA ST. IFAKO  | 011         |
| JUNCTION OF OLADIRE/DELLY ST. IFAKO   | 012         |
| ALONG OLADIRE ST. IFAKO   | 013         |
| JUNCTION OF AWONIMOPHY/ORIMOLADE  | 014         |
| JUNCTION OF ABIOYE/OLATUNJI GEORGE IFAKO  | 015         |
| JUNCTION OF HARUNA/EBUN-OLUWA IFAKO   | 016         |
| 9, ABANIKANDA ST. IFAKO   | 017         |
| OPP GOSPEL CRUSADER CHURCH ST. IFAKO  | 018         |
| 5, FOINOWE ST. IFAKO  | 019         |
| JUNCTION OF OSHUNKEYE/ADEEKO ST. IFAKO  | 020         |
| JUNCTION OF COLLEGE ROAD/IDIAGBON B/STOP  | 021         |
| JUNCTION OF AYEDOGBON/OSHUNKEYE ST. IFAKO   | 022         |
| JUNCTION OF NELSON COLE/ALAFIA ST. OFF IJU RD.                                      | 023         |
| JUNCTION OF COLLEGE ROAD/ORIMOLADE B/STOP   | 024         |
| <b>TOTAL PUs:</b>   | <b>24</b>   |





# LAGOS STATE



**LGA: IFAKO/IJAYE**

**Code: 10**

**RA: New Ifako/Oyemekun**

**Code: 03**

| <b>PU Name [NOTE: The old name/location of relocated PUs appear in parenthesis]</b> | <b>CODE</b> |
|---|-------------|
| BISHOP OLUWOLE MEM. PRY. SCH.   | 001         |
| ALONG IBARI ST. OPP. ST. THERESA CATHOLIC CHURCH, IFAKO I                           | 002         |
| ALONG IBARI ST. OPP. ST. THERESA CATHOLIC CHURCH, IFAKO II                          | 003         |
| IN FORNT OF A.B.M. ALONG IJU ROAD, IFAKO  | 004         |
| 28, MOJISOLA ST. IFAKO  | 005         |
| 52, MOJISOLA ST. IFAKO  | 006         |
| 1, EYIOWUNMI ST. IFAKO  | 007         |
| 6, IJAIYETEDO ST. IFAKO   | 008         |
| 70, OSHOLA ST. IFAKO  | 009         |
| 19, OMOMOH ST. IFAKO  | 010         |
| STADIUM HIGH SCH. IFAKO I   | 011         |
| STADIUM HIGH SCH. IFAKO II  | 012         |
| STADIUM HIGH SCH. IFAKO III   | 013         |
| STADIUM HIGH SCH. IFAKO IV  | 014         |
| 35, OYEMEKUN ST. IFAKO  | 015         |
| 72, OYEMEKUN ST. IFAKO I  | 016         |
| 72, OYEMEKUN ST. IFAKO II   | 017         |
| 42, OSHOLA ST. IFAKO  | 018         |
| 70, OSHOLA ST. IFAKO  | 019         |
| 56, DADA ST. IFAKO I  | 020         |
| 56, DADA ST. IFAKO II   | 021         |
| 8, ASOROBI ST. IFAKO  | 022         |
| 17, ADENIJI ST. IFAKO   | 023         |
| 39, SHOETAN ST. IFAKO   | 024         |
| 1, ABIODUN ST. IFAKO  | 025         |
| 15, INUOBI ST. IFAKO  | 026         |
| 7, OREDOLA ST. IFAKO  | 027         |
| 4, AJENIFUJA ST. IFAKO  | 028         |
| AT R.I.E. AVENUE OFF GADOL FURNITURE, IFAKO   | 029         |
| 4, SHORETIRE ST. IFAKO I  | 030         |
| 4, SHORETIRE ST. IFAKO II   | 031         |
| JUNCTION OF YAYA ABATAN/THOMAS SALAKO ST.   | 032         |
| COKER PRY. SCH.I  | 033         |
| COKER PRY. SCH. II  | 034         |
| JUNCTION OF COKER/COLLEGE ROAD, IFAKO I   | 035         |
| JUNCTION OF COKER/COLLEGE ROAD, IFAKO II  | 036         |
| JUNCTION OF IJU ROAD/AROGANGAN OPP. INTER. SCH.                                     | 037         |
| 8, SANUSI AJILETE ST. IFAKO   | 038         |
| JUNCTION OF SANUSI AJILETE/AFRICAN CHURCH ROAD IFAKO MATERNITY I                    | 039         |



# LAGOS STATE



**LGA: IFAKO/IJAYE**

**Code: 10**

**RA: New Ifako/Oyemekun**

**Code: 03**

| <b>PU Name [NOTE: The old name/location of relocated PUs appear in parenthesis]</b> | <b>CODE</b> |
|---|-------------|
| JUNCTION OF SANUSI AJILETE/AFRICAN CHURCH ROAD IFAKO MATERNITY II                   | 040         |
| 27, OLUFEMI AJAYI ST. IFAKO   | 041         |
| 15, YAYA ABATAN ST. OGBA  | 042         |
| 46, IJAIYE ROAD, OGBA BESIDE BLUE CROSS, OGBA                                       | 043         |
| 16, ADENEKAN SALAKO ST. OGBA I  | 044         |
| 16, ADENEKAN SALAKO ST. OGBA II   | 045         |
| 2, KAYODE ST. OGBA  | 046         |
| 37, KAYODE ST. OGBA   | 047         |
| 25, ADERINTO ST. OGBA   | 048         |
| 18, THOMAS SALAKO ST. OGBA  | 049         |
| 30, THOMAS SALAKO ST. OGBA  | 050         |
| 1, BOLEDEOKU ST. BESIDE ABIRI GUEST HOUSE, OGBA                                     | 051         |
| 10, ALAO ST. IFAKO  | 052         |
| JUNCTION OF OLUFEMI OGUNSOLA ST.MOYO AGORO, OGBA                                    | 053         |
| ALONG MOKUOLU ST. OGBA  | 054         |
| <b>TOTAL PUs:</b>   | <b>54</b>   |



# LAGOS STATE



**LGA: IFAKO/IJAYE**


**Code: 10**

**RA: Fagba/Akute Road**

**Code: 04**

| <b>PU Name [NOTE: The old name/location of relocated PUs appear in parenthesis]</b> | <b>CODE</b> |
|---|-------------|
| 41, OLD AKUTE ROAD IJU  | 001         |
| IN FRONT OF LOCAL GOVT. AREA OFFICE OLD AKUTE RD.                                   | 002         |
| JUNCTION OF DADDY SAVAGE/IJU RD. FAGBA B/STOP I                                     | 003         |
| JUNCTION OF DADDY SAVAGE/IJU RD. FAGBA B/STOP II                                    | 004         |
| JUNCTION OF ALAMUTU/IDRIS FAGBAYI ST. IJU   | 005         |
| 6, SHOLANKE ST. IJU   | 006         |
| IJU GRAMMAR SCH.  | 007         |
| 16, ALFRED WILLIAMS ST. IJU   | 008         |
| 162, IJU ROAD IJU STATION B/STOP  | 009         |
| 1, ALH. GANIYU ST. IJU I  | 010         |
| 1, ALH. GANIYU ST. IJU II   | 011         |
| JUNCTION OF RAFATU/AKINBAMI ST. IJU I   | 012         |
| JUNCTION OF RAFATU/AKINBAMI ST. IJU II  | 013         |
| 252 IJU RD. BALOGUN B/STOP  | 014         |
| 16/18 , ALH. MUSTAPHA ST. IJU I   | 015         |
| 16/18 , ALH. MUSTAPHA ST. IJU II  | 016         |
| 21, JAMES ST. IJU-ISAGA   | 017         |
| JUNCTION OF SAPAYE/FADARE ST. IJU   | 018         |
| 7, AMUSAN ST. IJU   | 019         |
| JUNCTION OF ASHABI TAIWO/POWERLINE IJU OBAWOLE                                      | 020         |
| JUNCTION OF NDIKE ST./POWERLINE ST. OBAWOLE   | 021         |
| ALONG POWERLINE OPP. GURU MAHARAJI IJU-OBAWOLE                                      | 022         |

**TOTAL PUs: 22**



# LAGOS STATE



**LGA: IFAKO/IJAYE**


**Code: 10**

**RA: Iju Isaga**

**Code: 05**

| <b>PU Name [NOTE: The old name/location of relocated PUs appear in parenthesis]</b> | <b>CODE</b> |
|---|-------------|
| IJU STATION PRY. SCH. IJU   | 001         |
| 11, ALFRED WILLIAMS ST. IJU STATION   | 002         |
| 9, IJU RAILWAY LINE IJU   | 003         |
| 19, IDOWU AKINSANYA ST. IJU   | 004         |
| JUNCTION OF AINE/LADIPO AVENUE IJU  | 005         |
| JUNCTION OF ANJORIN/FABIYI ST. IJU  | 006         |
| 9A ATANDA CLOSE IJU GUDUGBA   | 007         |
| 2, MAKANJUOLA ST. IJU   | 008         |
| 15, SUNMONU ST. OFF BALOGUN IJU   | 009         |
| 1, IDOWU AWOLUMATE ST. OFF BALOGUN  | 010         |
| 28, BALOGUN ROAD IJU  | 011         |
| JUNCTION OF BADIRU/OMOOJULE ST.   | 012         |
| 19, OGUNTADE ST. IJU  | 013         |
| 5, OSHUN OSHOGBO ST. OFF AGBADO RD.   | 014         |
| AT AJIBAWO ST. BESIDE ISHAGA BAP. CHURCH  | 015         |
| JUNCTION OF ADESINA/OMODARA ST. IJU   | 016         |
| JUNCTION OF TOLULOPE/AKANDE ST. IJU   | 017         |
| AT IJU ISHAGA B/STOP ISHAGA   | 018         |
| 7, AGBADO ROAD IJU  | 019         |
| 28, AGBADO ROAD IJU   | 020         |
| 45, AGBADO ROAD IJU I   | 021         |
| 45, AGBADO ROAD IJU II  | 022         |
| JUNCTION OF GANI OGUNDIMU/KOLAWOLE ASHADE IJU                                       | 023         |
| AT AGBADO RD. TOYIN B/STOP I  | 024         |
| AT AGBADO RD. TOYIN B/STOP II   | 025         |
| 295, IJU WATER WORKS ROAD IJU   | 026         |
| OPP. NO. 1 AGA ROAD/OGUNTAYO JUNCTION IJU   | 027         |
| 6, AJIBODE ST. IJU ISAGA  | 028         |
| 10, OGUNLEYE ST. IJU BALOGUN  | 029         |
| 275, IJU WATER WORKS ROAD IJU   | 030         |

**TOTAL PUs: 30**



# LAGOS STATE



**LGA: IFAKO/IJAYE**

**Code: 10**

**RA: Iju-Obawole**

**Code: 06**

| <b>PU Name [NOTE: The old name/location of relocated PUs appear in parenthesis]</b> | <b>CODE</b> |
|---|-------------|
| 326, IJU WATER WORKS ROAD, IJU  | 001         |
| 308, IJU WATER WORKS ROAD, IJU  | 002         |
| 294, IJU WATER WORKS ROAD, IJU  | 003         |
| 5, IJU AJUWON ROAD, IJU   | 004         |
| 2, JAGUNMOLU ST. IJU  | 005         |
| 32, GALILEE AVENUE, IJU   | 006         |
| 3, OGUNDIMU ST. IJU-OGUNDIMU  | 007         |
| OGUNDIMU PRY. SCH.  | 008         |
| 1, LUCAS ST. OBAWOLE  | 009         |
| JUNCTION OF OLD AKUTE ROAD/LADIPO AYENI ST. OBAWOLE                                 | 010         |
| JUNCTION OF BAMIDELE AJITERU/POWERLINE ST. IJU                                      | 011         |
| JUNCTION OF KAJOLA/POWERLINE ST. OBAWOLE  | 012         |
| JUNCTION OF POWERLINE/POWERLINE ST. OBAWOLE   | 013         |
| 4, THOMPSON ST. IJU   | 014         |
| 16, ARAROMI ST. IJU   | 015         |
| 22, SALAU ST. IJU   | 016         |
| <b>TOTAL PUs:</b>   | <b>16</b>   |



# LAGOS STATE



**LGA: IFAKO/IJAYE**

**Code: 10**

**RA: Pamada/Abule-Egba**

**Code: 07**

| <b>PU Name [NOTE: The old name/location of relocated PUs appear in parenthesis]</b> | <b>CODE</b> |
|---|-------------|
| 20, PIPE-LINE ROAD, NEW OKO-OBA   | 001         |
| JUNCTION OF PIPELINE ROAD/OLUBIYI FAYINTO ST. NEW OKO-OBA                           | 002         |
| 11, OLUKAYODE ADEGBOYEGA ST. NEW OKO-OBA  | 003         |
| JUNCTION OF IBRAHIM/GBENGA MARTINS NEW OKO-OBA                                      | 004         |
| STATE HIGH SCH. NEW OKO-OBA   | 005         |
| 28, PROGRESS ROAD, NEW OKO-OBA  | 006         |
| 26, DAYO ADENIJI ST. NEW OKO-OBA  | 007         |
| JUNCTION OF CHARITY ROAD/OLD ABEOKUTA MOTOR ROAD ABULE EGBA                         | 008         |
| JUNCTION OF PIPELINE/AJUWON ST. NEW OKO-OBA   | 009         |
| 21, OLAYIWOLA ST. NEW OKO-OBA   | 010         |
| JUNCTION OF JONATHAN COKER RD/AJOKE CLOSE NEW OKO-OBA                               | 011         |
| JUNCTION OF IJU ROAD//OKESOLA CLOSE AJILETE B/STOP, IFAKO                           | 012         |
| 161, IJU ROAD FAGBA B/STOP  | 013         |
| JUNCTION OF IJU ROAD/ODEJOBI ST. PANADA   | 014         |
| 11, SHONIBARE ST. PANADA  | 015         |
| 12, OMITOLA ST. PANADA  | 016         |
| 20, ANIPUPO ST. PANADA  | 017         |
| 19, IJU ROAD, PANADA  | 018         |
| 71A IJU ROAD OYEMEKUN B/STOP BESIDE HOLY MARY CHURCH                                | 019         |
| IN FRONT OF AGRIC QUARTERS COMPOUND BESIDE OKO-OBA ABBATOIR                         | 020         |
| JUNCTION OF DAYO ADENIJI/AKINSUN ST. NEW OKO-OBA                                    | 021         |
| 10, AKINWUNMI ST. OFF OLD ABEOKUTA MOTOR RD. CAR WASH B/STOP                        | 022         |
| <b>TOTAL PUs:</b>   | <b>22</b>   |



# LAGOS STATE




**LGA: IFAKO/IJAYE**

**Code: 10**

**RA: Ijaiye/Ojokoro**

**Code: 08**

| <b>PU Name [NOTE: The old name/location of relocated PUs appear in parenthesis]</b> | <b>CODE</b> |
|---|-------------|
| 7, GIWA ST. NEW OKO-OBA   | 001         |
| 7, GIWA ST. NEW OKO-OBA   | 002         |
| JUNCTION OF OLABOKUN/OLAYIWOLA ST. NEW OKO-OBA                                      | 003         |
| JUNCTION OF OLABOKUN/OLAYIWOLA ST. NEW OKO-OBA                                      | 004         |
| 28, OLAYIWOLA ST. NEW OKO OBA   | 005         |
| 1, SHOYINKA ST. NEW OKO-OBA I   | 006         |
| 1, SHOYINKA ST. NEW OKO-OBA II  | 007         |
| 15, OLADITOUN ST. NEW OKO-OBA   | 008         |
| JUNCTION OF BROWN/JONATHAN COKER ST. NEW OKO-OBA                                    | 009         |
| JUNCTION OF PUPOSOLA/AMUSAN ST. NEW OKO-OBA   | 010         |
| ALONG AMUSAN STREET, NEW OKO OBA  | 011         |
| 8, ABIODUN ST. NEW OKO-OBA  | 012         |
| 20, AKINBOWALE ST. NEW OKO-OBA  | 013         |
| 1A UDEH ST. NEW OKO-OBA   | 014         |
| JUNCTION OF OLANIYI/WINSTON ACHIEDU ST. NEW OKO-OBA                                 | 015         |
| 51, OLANIYI ST. NEW OKO-OBA   | 016         |
| JUNCTION OF DAVID KOLAWOLE/ADEOSUN ST. NEW OKO-OBA                                  | 017         |
| 3, SANNI BALOGUN ST. NEW OKO-OBA  | 018         |
| 25, SANNI BALOGUN ST. NEW OKO-OBA   | 019         |
| 48, SANNI BALOGUN ST. NEW OKO-OBA   | 020         |
| 75, SANNI BALOGUN ST. NEW OKO-OBA   | 021         |
| 23, SOCIAL CLUB ROAD A/EGBA   | 022         |
| JUNCTION OF KAROUWI/AJOKE CLOSE NEW OKO-OBA   | 023         |
| 35, SANTOS AVENUE A/EGBA  | 024         |
| 5, ILE OGBO ST. ABULE-EGBA  | 025         |
| 25, ILE OGBO ST. ABULE-EGBA   | 026         |
| 4, ADEPEGBA ST. A/EGBA  | 027         |
| JUNCTION OF ADEPEGBA/BIYI ADEPEGBAYI ST. ABULE EGBA                                 | 028         |
| JUNCTION OF AGBE ROAD/AROGBOFA ST. ABULE EGBA I                                     | 029         |
| JUNCTION OF AGBE ROAD/AREGBESOLA ST. ABULE EGBA II                                  | 030         |
| JUNCTION OF OYE ELEGUNDE/TAIWO ST. BECKLEY ESTATE A/EGBA                            | 031         |
| 7, AROWOLO ST. ABULE EGBA I   | 032         |
| 7, AROWOLO ST. ABULE EGBA II  | 033         |
| 47, AROWOLO ST. ABULE EGBA I  | 034         |
| 47, AROWOLO ST. ABULE EGBA II   | 035         |
| 60, AROWOLO ST. ABULE EGBA  | 036         |
| 1, ILUPEJU JUNCTION ROAD A/EGBA I   | 037         |
| 1, ILUPEJU JUNCTION ROAD A/EGBA II  | 038         |
| JUNCTION OF ILUPEJU TUNTUN/KARIMU- ALABI ST. ABULE-EGBA                             | 039         |



# LAGOS STATE



**LGA: IFAKO/IJAYE**

**Code: 10**

**RA: Ijaiye/Ojokoro**

**Code: 08**

| <b>PU Name [NOTE: The old name/location of relocated PUs appear in parenthesis]</b> | <b>CODE</b> |
|---|-------------|
| EBEN A/C PRY. SCH.  | 040         |
| JUNCTION OF EGBEYEMI/GRILLO ST. BECKLEY ESTATE                                      | 041         |
| 546, ABEOKUTA EXP/WAY OBADEYI B/STOP I  | 042         |
| 546, ABEOKUTA EXP/WAY OBADEYI B/STOP II   | 043         |
| JUNCTION OF POWERLINE/AGBADO IJAIYE RD. OFF CELE B/STOP                             | 044         |
| ANWAR-UL-ISLAM GIRLS HIGH SCH. I  | 045         |
| ANWAR-UL-ISLAM GIRLS HIGH SCH. II   | 046         |
| AT AGBADO ROAD OPP. NEPA OFFICE IJAIYE  | 047         |
| JUNCTION OF AGBADO IJAIYE RD./AKINTOUNDE ST. IJAIYE                                 | 048         |
| 66, AGBADO IJAIYE ROAD  | 049         |
| JUNCTION OF BOSERE/TAYO MAKINDE ST. IJAIYE JANKARA                                  | 050         |
| JUNCTION OF TAYO MAKINDEAGBADO IJAIYE ROAD JANKARA                                  | 051         |
| 20 OSHOTA ST. IJAIYE OJOKORO JANKARA  | 052         |
| JUNCTION OF AGBADO/IPETU IJESHA ST. JANKARA AREA                                    | 053         |
| EBENEZER COMP. HIGH SCH. JANKARA  | 054         |
| JUNCTION OF OLUGBEMINIYI/AGBADO IJAIYE ROAD IJAIYE                                  | 055         |
| 92, TEMPLE AVENUE GBIRINMI AREA I   | 056         |
| 92, TEMPLE AVENUE GBIRINMI AREA II  | 057         |
| JUNCTION OF TEMPLE AVENUE/FADEHAN ST. GBIRINMI                                      | 058         |
| JUNCTION OF TEMPLE AVENUE/ODUBANJO ST. GBINRIMI AREA I                              | 059         |
| JUNCTION OF TEMPLE AVENUE/ODUBANJO ST. GBINRIMI AREA II                             | 060         |
| JUNCTION OF TEMPLE AVENUE/ADOGUNDADE ST. GBIRINMI AREA III                          | 061         |
| ALONG ODETUNDE ST. BESIDE ADESOLA POLICE POST, RAILWAY LINE I                       | 062         |
| ALONG ODETUNDE ST. BESIDE ADESOLA POLICE POST, RAILWAY LINE II                      | 063         |
| 43, ODETUNDE ST. RAILWAY LINE IJU SHINAPETE   | 064         |
| 24, PAUL ST. ABULE-EGBA   | 065         |
| JUNCTION OF TAYE AJALA/ANGEL TEMPLE ST. ABULE EGBA                                  | 066         |
| 113, ODETUNDE ST. IJU RAILWAY LINE  | 067         |
| <b>TOTAL PUs:</b>   | <b>67</b>   |





# LAGOS STATE



**LGA: IFAKO/IJAYE**

**Code: 10**

**RA: Ijaiye/Agbado/Kollington**

**Code: 09**

| <b>PU Name [NOTE: The old name/location of relocated PUs appear in parenthesis]</b> | <b>CODE</b> |
|---|-------------|
| IJAIYE OJOKORO HIGH SCHOOL  | 001         |
| IJAIYE OJOKORO HIGH SCHOOL  | 002         |
| JUNCTION OF OSANYITOLU/ADEBAKIN ST. JANKARA I                                       | 003         |
| JUNCTION OF OSANYITOLU/ADEBAKIN ST. JANKARA II                                      | 004         |
| JUNCTION OF ADEOGUN/CLEM ROAD, IJAIYE I   | 005         |
| JUNCTION OF ADEOGUN/CLEM ROAD, IJAIYE II  | 006         |
| OPP. BLOCK 173, OJOKORO, HOUSING ESTATE   | 007         |
| IN FRONT OF BLOCK 20, OJOKORO HOUSING ESTATE I                                      | 008         |
| IN FRONT OF BLOCK 20, OJOKORO HOUSING ESTATE II                                     | 009         |
| IN FRONT OF BLOCK 4, OJOKORO HOUSING ESTATE I                                       | 010         |
| IN FRONT OF BLOCK 4, OJOKORO HOUSING ESTATE II                                      | 011         |
| AGBADO IJAIYE PRY. SCH.   | 012         |
| 10, AYANWALE ST. IJAIYE   | 013         |
| 86, CLEM ROAD, IJAIYE I   | 014         |
| 86, CLEM ROAD, IJAIYE II  | 015         |
| 654, ABEOKUTA EXP. WAY ADURA B/STOP ALAGBADO  | 016         |
| 25, ADENIYI ST. CAASO B/STOP  | 017         |
| 26, SHOWEMIMO ST. CAASO B/STOP  | 018         |
| 31, IJAIYE ST. CAASO, ALAGBADO  | 019         |
| 6, BABAYEMI ST. CAASO, ALAGBADO   | 020         |
| 11, FATUNBI ST. ALAGBADO  | 021         |
| 13, POWERLINE ST. ALAGBADO, KOLLINGTON  | 022         |
| JUNCTION OF NURENI YUSSUF DRIVE/IFELODUN ST. MOSHALASI                              | 023         |
| JUNCTION OF ENITAN/CLEM RD. IJAIYE I  | 024         |
| JUNCTION OF ENITAN/CLEM RD. IJAIYE II   | 025         |
| 7, SHITTU ST. ALAGBADO  | 026         |
| 20, SHITTU ST. ALAGBADO   | 027         |
| JUNCTION OF FADIPE OLUMO ST. ALAGBADO I   | 028         |
| JUNCTION OF FADIPE OLUMO ST. ALAGBADO II  | 029         |
| JUNCTION OF IDOWU OYA/ADEOBIKUN ST. ALAGBADO  | 030         |
| 3, ALU ESE ST. ALAGBADO   | 031         |
| JUNCTION OF OPE-EWE/AGBADO IJAIYE ROAD JANKARA I                                    | 032         |
| JUNCTION OF OPE-EWE/AGBADO IJAIYE RD. JANKARA II                                    | 033         |
| JUNCTION OF YUSSUF ST./AGBADO IJAIYE RD. JANKARA I                                  | 034         |
| JUNCTION OF YUSSUF ST./AGBADO IJAIYE RD. JANKARA II                                 | 035         |
| JUNCKTION OF SHITTU ABIOLA/OLD ALAKUKO RD, ALAGBADO I                               | 036         |
| JUNCTION OF SHITTU ABIOLA/OLD ALAKUKO RD., ALAGBADO II                              | 037         |
| JUNCTION OF OMIKUNLE ST./FOURSQUARE ST. ALAGBADO                                    | 038         |
| 6, TAIWO TOYIN ST. ALAGBADO KOLLINGTON I  | 039         |



# LAGOS STATE



**LGA: IFAKO/IJAYE**

**Code: 10**

**RA: Ijaiye/Agbado/Kollington**

**Code: 09**

| <b>PU Name [NOTE: The old name/location of relocated PUs appear in parenthesis]</b> | <b>CODE</b> |
|---|-------------|
| 6, TAIWO TOYIN STREET ALAGBADO KOLLINGTON II  | 040         |
| ALONG ALAKASI STREET OFF ABEOKUTA EXP. WAY  | 041         |
| JUNCTION OF OGUNDIPE/ OLANIYI ST., INFRONT OF 1, OGUNDIPE ST. JANKARA               | 042         |
| ALONG OGUNDIPE ST. IJAIYE OJOKORO   | 043         |
| <b>TOTAL PUs:</b>   | <b>43</b>   |

**RA: Alakuko/Kollington**

**Code: 10**

| <b>PU Name [NOTE: The old name/location of relocated PUs appear in parenthesis]</b> | <b>CODE</b> |
|---|-------------|
| 1, OLUWASEYI ST, ALAGBADO   | 001         |
| JUNCTION OF BALE ANIMASAUN/GANIU LAMINA ST. ALAKUKO                                 | 002         |
| JUNCTION OF OLUFUNKE TAIWO ST. ORILE AGBADO   | 003         |
| OPP. NO. 1 HANSON ALAKUKO   | 004         |
| ALAKUKO COURT HALL  | 005         |
| 16, ABEOKUTA ST. ALAGBADO   | 006         |
| 1, ABATAN ST. ALAGBADO  | 007         |
| 4, ADEYOOLA ST. ALAGBADO  | 008         |
| 14, ONIYAOMOEBI ST. ALAGBADO  | 009         |
| OPP. BALE HOUSE, ORILE ALAGBADO   | 010         |
| SAVIOURS PRY. SCH. ALAGBADO   | 011         |
| 20, ONIPINLA ST. OFF OLD ALAKUKO RD.  | 012         |
| ALONG ALADE YUSSUF DRIVE, AIYETOTO B/STOP   | 013         |
| JUNCTION OF BALE ANIMASHAUN/OLUYI ST. ALAKUKO                                       | 014         |
| ALONG KUBURAT ST. OFF NURENI YUSSUF DRIVE   | 015         |
| ALONG ABULE TUNTUN ROAD, AGBADO I   | 016         |
| ALONG ABULE TUNTUN ROAD, AGBADO II  | 017         |
| <b>TOTAL PUs:</b>   | <b>17</b>   |



# LAGOS STATE



**LGA: IFAKO/IJAYE**

**Code: 10**

**RA: Ajegunle/Akinde/Animashaun**

**Code: 11**

| <b>PU Name [NOTE: The old name/location of relocated PUs appear in parenthesis]</b> | <b>CODE</b> |
|---|-------------|
| GBELEYI PRY. SCH. ALAKUKO I   | 001         |
| GBELEYI PRY. SCH. ALAKUKO II  | 002         |
| 9, GBELEYI STREET, ALAKUKO  | 003         |
| 39, GBELEYI PRY. SCH. ALAKUKO   | 004         |
| 16, ADENEKAN ST. ALAKUKO  | 005         |
| 4, ROWLAND ST. ALAKUKO  | 006         |
| JUNCTION OF BALE ANIMASHAUN/UNITY ROAD ALAKUKO                                      | 007         |
| 96, ADENEKAN ST. ALAKUKO  | 008         |
| JUNCTION OF BALE ANIMASHAUN/FOLA AZEEZ ALAKUKO                                      | 009         |
| ABEOKUTA EXPRESS WAY BESIDE NIKKY AFRICANA, ALAKUKO                                 | 010         |
| 3, ADEMOLA ABIOLA ST. ALAKUKO   | 011         |
| JUNCTION OF BALE ANIMASHAUN/ADELEMO/OJUELEGBA, ALAKUKO                              | 012         |
| JUNCTION OF UNITY ROAD/AHMED ADENIJI ST. ALAKUKO                                    | 013         |
| JUNCTION OF BALE ANIMASHAUN/SOMOLU CLOSE, ALAKUKO                                   | 014         |
| 100 UNITY CLUB ROAD, ALAKUKO  | 015         |
| ALONG ABULE IROKO ROAD OPP. SAKA PALACE, AJEGUNLE                                   | 016         |
| 20, AHMED WAY, ALAKUKO  | 017         |
| IN FRONT OF ADENEKAN PALACE, AJEGUNLE   | 018         |
| <b>TOTAL PUs:</b>   | <b>18</b>   |



# LAGOS STATE



**LGA: IKEJA**

**Code: 11**

## THE LIST OF REGISTRATION AREAS IN THE LOCAL GOVERNMENT AREA

| <b>NAME</b>                       | <b>Code</b> | <b># of PUs</b> |
|-----------------------------------|-------------|-----------------|
| ANIFOWOSHE/IKEJA                  | 01          | 24              |
| OJODU/AGIDINGBI/OMOLE             | 02          | 44              |
| ALAUSA/OREGUN/OLUSOSUN            | 03          | 48              |
| AIRPORT/ONIPETESI/INILEKERE       | 04          | 22              |
| IPODO/SERIKI ARO                  | 05          | 55              |
| ADEKUNLE VILL./ADENIYI JONES/OGBA | 06          | 24              |
| OKE-IRA/AGUDA                     | 07          | 58              |
| ONIGBONGBON                       | 08          | 30              |
| GRA/POLICE BARRACKS               | 09          | 25              |
| WASIMI/OPEBI/ALLEN                | 10          | 30              |
| <b>TOTAL:</b>                     | <b>10</b>   | <b>360</b>      |



# LAGOS STATE




**LGA: IKEJA**

**Code: 11**

**RA: Anifowoshe/Ikeja**

**Code: 01**

| <b>PU Name [NOTE: The old name/location of relocated PUs appear in parenthesis]</b> | <b>CODE</b> |
|---|-------------|
| ANIFOWOSHE PRY. SCH.  | 001         |
| JUNCTION OF ODUYEMI/INDEPENDENCE ST.  | 002         |
| ALONG INDEPENDENCE ST.  | 003         |
| JUNCTION OF AKINREMI/ARAROMI ST. I  | 004         |
| JUNCTION OF ODUYEMI/ARAROMI ST. II  | 005         |
| IN FRONT OF NO. 3 BALOGUN ST.   | 006         |
| IN FRONT OF NO. 5 NURUDEEN ST.  | 007         |
| OPEN SPACE AT 5, NURUDEEN ST.   | 008         |
| IN FRONT OF NO. 50 ABEOKUTA ST. I   | 009         |
| IN FRONT OF NO. 50 ABEOKUTA ST. II  | 010         |
| JUNCTION OF ODUYEMI/OJULOWO IMOSE ST.   | 011         |
| JUNCTION OF BASIRU OWEH/PLANKING RD.  | 012         |
| IKEJA LOCAL GOVT. COMMUNITY DEV. I  | 013         |
| IKEJA LOCAL GOVT. COMMUNITY DEV. II   | 014         |
| IN FRONT OF NO. 6 OTIGBA ST.  | 015         |
| IN FRONT OF NO. 15 OLAYEMI ST.  | 016         |
| OPEN SPACE AT OLAYEMI STREET  | 017         |
| IN FRONT OF NO. 16 OSHITELU STREET  | 018         |
| JUNCTION OF IDOWU KODESOH ST. I   | 019         |
| JUNCTION OF IDOWU KODESOH ST. II  | 020         |
| WITHIN POLICE BARRACKS (KODESOH ST)   | 021         |
| JUNCTION OF MODUPE/OSHIFILA ST.   | 022         |
| ALONG AKINREMI ST.  | 023         |
| IN FRONT OF N.S.O. QTRS. AWOLOWO WAY  | 024         |
| <b>TOTAL PUs:</b>   | <b>24</b>   |



# LAGOS STATE



**LGA: IKEJA**

**Code: 11**

**RA: Ojodu/Agidingbi/Omole**

**Code: 02**

| <b>PU Name [NOTE: The old name/location of relocated PUs appear in parenthesis]</b> | <b>CODE</b> |
|---|-------------|
| IN FRONT OF NO. 46, OREMETA ST.   | 001         |
| IN FRONT OF NO. 40, OREMETA ST.   | 002         |
| JUNCTION OF AINA/SONIBARE ST.   | 003         |
| ALONG AINA ST.  | 004         |
| JUNCTION OF MOSES ADEBAYO/ADEWALE ST.   | 005         |
| JUNCTION OF BALE/ADEBOWALE ST.  | 006         |
| ALONG ADEGOKE AJAYI ST.   | 007         |
| JUNCTION OF ISHERI RD/KOSOKO ST.  | 008         |
| BY YAKOYO ST.   | 009         |
| ALONG GBADAMOSI ST.   | 010         |
| IN FRONT OF AFRICANA HOTEL ODOZI ST.  | 011         |
| OJODU PRY. SCH. I   | 012         |
| OJODU PRY. SCH. II  | 013         |
| ALONG JIDE TAIWO ST.  | 014         |
| JUNCTION OF ISHOLA BELLO/NEW ISHERI RD.   | 015         |
| ALONG ISHOLA BELLO ST.  | 016         |
| OJODU GRAMMAR SCHOOL I  | 017         |
| OJODU GRAMMAR SCHOOL II   | 018         |
| JUNCTION OF ALH. ABASS/MOSES ADEBAYO  | 019         |
| ALONG OLALEKE TAIWO ST. I   | 020         |
| ALONG OLALEKE TAIWO ST. II  | 021         |
| JUNCTION OF OLAWALE/OBOKUN ST.  | 022         |
| ALONG OLAJIDE TAIWO   | 023         |
| JUNCTION OF BASIRU/OLAJIDE AVENUE   | 024         |
| JUNCTION OF AKINSANYA/SULE ABORE ST.  | 025         |
| ALONG AKINSANYA ST.   | 026         |
| JUNCTION OF ISHERI/OLAWALE (NEAR AGIDINGBI MOSQUE)                                  | 027         |
| OMOLE GRAMMAR SCHOOL I  | 028         |
| OMOLE GRAMMAR SCHOOL II   | 029         |
| OMOLE GRAMMAR SCHOOL III  | 030         |
| JUNCTION OF AKINSOWON/ISHOLA BELLO ST.  | 031         |
| ALONG ADENIYI OKE ST.   | 032         |
| GOVT. TECHNICAL COLLEGE AGIDINGBI   | 033         |
| AGIDINGBI GRAMMAR SCHOOL I  | 034         |
| AGIDINGBI GRAMMAR SCHOOL II   | 035         |
| IN FRONT OF LAGOS STATE QTRS. 139 AWOLOWO WAY                                       | 036         |
| JUNCTION OF ALAUSA POLICE STATION/AWOLOWO WAY                                       | 037         |
| BESIDE ALAUSA POLICE STATION  | 038         |
| ALONG KOSOKO ST.  | 039         |



# LAGOS STATE



**LGA: IKEJA**

**Code: 11**

**RA: Ojodu/Agidingbi/Omole**

**Code: 02**

| <b>PU Name [NOTE: The old name/location of relocated PUs appear in parenthesis]</b> | <b>CODE</b> |
|---|-------------|
| AT GOVT. TECHNICAL COLLEGE I  | 040         |
| AT GOVT. TECHNICAL COLLEGE II   | 041         |
| ALONG ISHOLA BELLO STREET   | 042         |
| IN FRONT OF MOSHOOD ABILA GARDEN GATE   | 043         |
| MOSHOOD ABIOLA GARDEN GATE OFF JUBILEE AVENUE                                       | 044         |
| <b>TOTAL PUs:</b>   | <b>44</b>   |



# LAGOS STATE



**LGA: IKEJA**

**Code: 11**

**RA: Alausa/Oregun/Olusosun**

**Code: 03**

| <b>PU Name [NOTE: The old name/location of relocated PUs appear in parenthesis]</b> | <b>CODE</b> |
|---|-------------|
| JUNCTION OF FAGBOHUN/BELLO ST.  | 001         |
| JUNCTION OF ODEWALE/ALAUUSA   | 002         |
| ST. PETER'S ANGLICAN PRY. SCH.  | 003         |
| JUNCTION OF KAFI/AWOLOWO WAY  | 004         |
| JUNCTION OF BAMIGBOSE/KADIRI ST.  | 005         |
| ALONG BAMIGBOSE ST.   | 006         |
| ALONG IMALE-FALAFIA ST.   | 007         |
| JUNCTION OF MEGOJE/RANDLE ST.   | 008         |
| ALONG OREGUN RD. (IN FRONT OF APOSTOLIC CHURCH)                                     | 009         |
| IN FRONT OF 16, BALOGUN ST.   | 010         |
| IN FRONT OF NO. 22 OSHIN ST.  | 011         |
| IN FRONT OF NO. 20, JOGUNOSIMI ST.  | 012         |
| JUNCTION OF AWOSEYIN/LAWAL ST.  | 013         |
| JUNCTION OF OYELEKE/OSHIN ST.   | 014         |
| OPP. NO. 18, OREGUN RD.   | 015         |
| JUNCTION OF OGUNDELE/OLADAPO ST. I  | 016         |
| JUNCTION OF BANKOLE/OLADAPO ST. II  | 017         |
| JUNCTION OF MUSTAPHA/OLAREWAJU ST.  | 018         |
| OPEN SPACE AT MUSTAPHA ST.  | 019         |
| IN FRONT OF NO. 10 JAYEOLA ST.  | 020         |
| JUNCTION OF OREGUN/OLAREWAJU ST.  | 021         |
| JUNCTION OF ALH. MULI/AYINDE ST.  | 022         |
| JUNCTION OF OLA ADESEGBA/OREGUN RD.   | 023         |
| OPEN SPACE AT ADESEGBA ST.  | 024         |
| JUNCTION OF IBIJOKE/OREGUN  | 025         |
| IKEJA LOCAL GOVT. FAMILY HEALTH CLINIC  | 026         |
| JUNCTION OF OLANIYI/OJO IMAVIAN   | 027         |
| JUNCTION OF LAWAL/OREGUN  | 028         |
| OPEN SPACE AT LAWAL ST.   | 029         |
| JUNCTION OF OREGUN/EPE ST.  | 030         |
| JUNCTION OF ADENIJI/ADENUGA ST.   | 031         |
| JUNCTION OF OLA ADESEGBA/ODUNUKAN ST.   | 032         |
| OREGUN HIGH SCH. I  | 033         |
| OREGUN HIGH SCH. II   | 034         |
| OLUSOSUN PRY. SCH. I  | 035         |
| OLUSOSUN PRY. SCH. II   | 036         |
| OLUSOSUN PRY. SCH. II   | 037         |
| ALONG OLORUNFUNMI (BEHIND PHILIP)   | 038         |
| ALONG TABON-TABON ST.   | 039         |





# LAGOS STATE



**LGA: IKEJA**

**Code: 11**

**RA: Alausa/Oregun/Olusosun**

**Code: 03**

| <b>PU Name [NOTE: The old name/location of relocated PUs appear in parenthesis]</b> | <b>CODE</b> |
|---|-------------|
| ALONG TABON-TABON ST.   | 040         |
| ALONG HASSAN ST.  | 041         |
| IN FRONT OF MEDIUM INC. HOUSING SCHEME  | 042         |
| IN FRONT OF NO. 19 OLADEJO ST.  | 043         |
| JUNCTION OF ODEWALE/ALAUZA ST.  | 044         |
| ALONG IBIJOKE ST.   | 045         |
| ALONG OGUNDELE ST.  | 046         |
| JUNCTION OF KAFI/AWOLOWO WAY ALAUZA   | 047         |
| IN FORNT OF 5, BODE BEWAJI CLOSE  | 048         |
| <b>TOTAL PUs:</b>   | <b>48</b>   |

**RA: Airport/Onipetesi/Inilekere**

**Code: 04**

| <b>PU Name [NOTE: The old name/location of relocated PUs appear in parenthesis]</b> | <b>CODE</b> |
|---|-------------|
| IN FRONT OF BLK. D21 N.A.A QTRS.  | 001         |
| IN FORNT OF BAL ZONE A N.A.A. QTRS.   | 002         |
| IN FORNT OF BAL ZONE A N.A.A. QTRS.   | 003         |
| OPP. NO. 12 MICHAEL AKINOLA ST.   | 004         |
| OPP. NO. 10 BABAPONLE ST.   | 005         |
| OPP. NO. 39, ADEPEJU ST.  | 006         |
| STATE PRY. SCH. ONIPETESI - I   | 007         |
| STATE PRY. SCH. ONIPETESI - II  | 008         |
| ONILEKERE PRY. SCH.   | 009         |
| ALONG JOHNSON ST.   | 010         |
| IN FRONT OF NO. 10 EGBA ST. I   | 011         |
| IN FRONT OF NO. 18 EGBA ST. II  | 012         |
| ONILEKERE PRY. SCH.   | 013         |
| ALONG OLUKOWI IJAIYE OFF EGBA ST.   | 014         |
| JUNCTION OF EBUN OLUWA/SAIDU ST.  | 015         |
| ALONG ONILEKERE ST.   | 016         |
| ALONG AIKULOLA ST.  | 017         |
| JUNCTION OF OGUNSOLA/MORTUNE AVENUE   | 018         |
| ALONG OGUNSOLU ST.  | 019         |
| ALONG IREPODUN ST.  | 020         |
| JUNCTION OF SOLOMON/EGBA ST.  | 021         |
| WITHIN VALLEY ESTATE  | 022         |
| <b>TOTAL PUs:</b>   | <b>22</b>   |



# LAGOS STATE



**LGA: IKEJA**

**Code: 11**

**RA: Ipodo/Seriki Aro**

**Code: 05**

| <b>PU Name [NOTE: The old name/location of relocated PUs appear in parenthesis]</b> | <b>CODE</b> |
|---|-------------|
| JUNCTION OF KODESOH/ORIYOMI ST.   | 001         |
| JUNCTION OFORIYOMI/TONADE ST.   | 002         |
| OPEN SPACE AT TONADE ST.  | 003         |
| IN FORNT OF NO. 34 IPODO ROAD   | 004         |
| ALONG IPODO ROAD  | 005         |
| IN FORNT OF NO. 17 ILLO ST.   | 006         |
| IN FORNT OF NO. 16 ILLO ST.   | 007         |
| ALONG ILORI MOSES ST.   | 008         |
| IN FRONT OF NO. 19 OLOWU ST.  | 009         |
| IN FORNT OF NO. 6 SEIDU AJIBOWU ST.   | 010         |
| IN FRONT OF NO. 38 UNITY ROAD   | 011         |
| IN FRONT OF NO. 11 ATUNWA ST. I   | 012         |
| IN FRONT OF NO. 11 ATUNWA ST. II  | 013         |
| JUNCTION OF OLUWALEYIMU/ALAPASANWO ST.  | 014         |
| IKEJA YOUTH CENTRE OLUWALEYIMU  | 015         |
| ALONG MOJIDI ST.  | 016         |
| TOKUNBO ALLI PRY. SCH.  | 017         |
| JUNCTION OF ADELEYE/AMUSA OLOYEDE   | 018         |
| ALONG OLADIPO KUKU ST.  | 019         |
| JUNCTION OF ABIODUN WEMI AKINSOLA ST.   | 020         |
| IN FRONT OF NO. 6, MUSLIM AVENUE  | 021         |
| JUNCTION OF MUSLIM/YINUSA ADENIJI ST.   | 022         |
| JUNCTION OF OLADIPO KASUMU/TINUADE ST.  | 023         |
| JUNCTION OF TOYIN/FUNMILOLA OKIKIOLU ST.  | 024         |
| OPP. AKINTOYE SOGUNLE PRY. SCH. I   | 025         |
| OPP. AKINTOYE SOGUNLE PRY. SCH. II  | 026         |
| ALONG EZEKIEL ST.   | 027         |
| JUNCTION OF ADESINA/ORISHE ST.  | 028         |
| OPP. HOUSE 19 ORISHE ST.  | 029         |
| JUNCTION OF FADEYI ALADURA/OBOKUN ST.   | 030         |
| END OF DIPEOLU ST.  | 031         |
| JUNCTION OF ADESINA/CHURCH  | 032         |
| IN FRONT OF NO. 1 BISI OGABI ST.  | 033         |
| IN FRONT OF NO. 10, BISI OGABI ST.  | 034         |
| JUNCTION OF ELERUWA/ADEOJO ST.  | 035         |
| JUNCTION OF KOFOWOROLA/OGUNLOWO ST. I   | 036         |
| JUNCTION OF KOFOWOROLA/OGUNLOWO ST. II  | 037         |
| ALONG SAMOTAFOLA ST.  | 038         |
| AT OTEGBOLA VILLAGE   | 039         |



# LAGOS STATE




**LGA: IKEJA**

**Code: 11**

**RA: Ipodo/Seriki Aro**

**Code: 05**

| <b>PU Name [NOTE: The old name/location of relocated PUs appear in parenthesis]</b> | <b>CODE</b> |
|---|-------------|
| WITHIN AGBEDE VILLAGE   | 040         |
| WITHIN AGBEDE VILLAGE IN FRONT OF CAR WASH  | 041         |
| IN FRONT OF NO. 15 SERIKI ARO   | 042         |
| ALONG SERIKI ARO  | 043         |
| JUNCTION OF JOHN AKINJIDE/SERIKI ARO  | 044         |
| JUNCTION OF SANU/AFARIOGUN ST.  | 045         |
| JUNCTION OF AJAO/OBANTA   | 046         |
| OPEN SPACE AT OBANTA ST.  | 047         |
| JUNCTION OF JACOB BANJOKO/OBEY AJASA ST.  | 048         |
| AT ASOGBON BUS-STOP   | 049         |
| IN FORNT OF NO. 30 OBA AKRAN ST.  | 050         |
| JUNCTION OF ILLO/IPODO  | 051         |
| ALONG FADEYI ALADURA ST.  | 052         |
| ALONG ELERUWA ST.   | 053         |
| OPEN SPACE AT GBAJOBI ST.   | 054         |
| BEHIND IKEJA YOUTH CENTRE OLUWALEYIMU   | 055         |
| <b>TOTAL PUs:</b>   | <b>55</b>   |



# LAGOS STATE



**LGA: IKEJA**

**Code: 11**

**RA: Adekunle VIII./Adeniyi Jones/Ogba**

**Code: 06**

| <b>PU Name [NOTE: The old name/location of relocated PUs appear in parenthesis]</b> | <b>CODE</b> |
|---|-------------|
| OPEN SPACE AT MURI BUSARI ST. I   | 001         |
| OPEN SPACE AT MURI BUSARI ST. II  | 002         |
| OPEN SPACE AT AKINOLA COLE  | 003         |
| ADENIYI JONES PRY. SCH.   | 004         |
| JUNCTION OF ORIMOLADE/ALH. JIMOH ST.  | 005         |
| OPEN SPACE AT ADENIYI JONES (NEAR PENITER)  | 006         |
| ALONG ADENIYI JONES   | 007         |
| OPEN SPACE AT EFUNLEYE ST.  | 008         |
| JUNCTION OF ALH. JIMOH/BADAGRY I  | 009         |
| JUNCTION OF ALH. JIMOH/BADAGRY II   | 010         |
| JUNCTION OF ODEGBAMI/EFUNLEYE ST.   | 011         |
| JUNCTION OF AKINLAGUDA/FATAI DOERTY   | 012         |
| ALONG OYERO CLOSE   | 013         |
| OGBA PRY. SCH.  | 014         |
| ESTATE PRY. SCH. I  | 015         |
| ESTATE PRY. SCH. OGBA II  | 016         |
| BEHINDE BLK. 36 OGBA  | 017         |
| AT THE BACK OF BLK. 9 OGBA  | 018         |
| BESIDE BLK. 45 OGBA   | 019         |
| OGBA GRAMMAR SCHOOL   | 020         |
| IN FORNT OF OGBA POLICE STATION I   | 021         |
| IN FORNT OF OGBA POLICE STATION II  | 022         |
| BEHIND OGBA POLICE STATION  | 023         |
| OPEN SPACE AT ALH. JIMOH ST.  | 024         |
| <b>TOTAL PUs:</b>   | <b>24</b>   |



# LAGOS STATE



**LGA: IKEJA**

**Code: 11**

**RA: Oke-Ira/Aguda**

**Code: 07**

| <b>PU Name [NOTE: The old name/location of relocated PUs appear in parenthesis]</b> | <b>CODE</b> |
|---|-------------|
| ALONG AKINOLA ST. AGUDA   | 001         |
| ALONG OYATOGUN ST.  | 002         |
| JUNCTION OF AJAYI/FOLAWEWO ST. I  | 003         |
| JUNCTION OF AJAYI/FOLAWEWO ST. II   | 004         |
| ALONG FOLAWEWO ST.  | 005         |
| JUNCTION OF ATINUKE MOBOLAJI ST.  | 006         |
| ALONG ATINUKE ST.   | 007         |
| ALONG SHORINMADE ST. I  | 008         |
| ALONG SHORINMADE ST. II   | 009         |
| JUNCTION OF FADEYI/MUYIBI ST.   | 010         |
| JUNCTION OF OREKUPOLATI/OKUNOWO ST.   | 011         |
| IN FRONT OF NO. 5 OLADOYINBO ST. I  | 012         |
| IN FRONT OF NO. 5 OLADOYINBO ST. II   | 013         |
| IN FRONT OF NO. 30 OLADOYINBO ST.   | 014         |
| JUNCTION OF AMUDATU/KOLA DAVID I  | 015         |
| JUNCTION OF AMUDATU/KOLA DAVID II   | 016         |
| JUNCTION OF OLANIPEKUN/OTUYELU ST.  | 017         |
| ALONG FADEYI ST. I  | 018         |
| ALONG FADEYI ST. II   | 019         |
| ALONG OGUNSOLA ST. I  | 020         |
| ALONG ADEDOYIN ST. II   | 021         |
| ALONG ADEDOYIN ST.  | 022         |
| JUNCTION OF TUNDE GABBY/OSAYE I   | 023         |
| JUNCTION OF TUNDE GABBY/OSAYE II  | 024         |
| ALONG OSAYE ST. I   | 025         |
| ALONG OSAYE ST. II  | 026         |
| JUNCTION OF SHONOLA/ISHERI RD.  | 027         |
| ALONG SHONOLA ST. I   | 028         |
| ALONG SHONOLA ST. II  | 029         |
| JUNCTION OF ONDO/AJAYI RD.  | 030         |
| JUNCTION OF ABOABA/AJAYI  | 031         |
| JUNCTION OF AJAYI/ADESINA   | 032         |
| ALONG ADESINA ST.   | 033         |
| ALONG IREPODUN ST.  | 034         |
| ALONG OSAYEMI ST.   | 035         |
| IN FRONT OF NO. 100 AYO ALABI ST. I   | 036         |
| IN FRONT OF NO. 100 AYO ALABI ST. II  | 037         |
| ALONG IFESOWOPO ST.   | 038         |
| ALONG SUNMONU ST.   | 039         |



# LAGOS STATE



**LGA: IKEJA**

**Code: 11**

**RA: Oke-Ira/Aguda**

**Code: 07**

| <b>PU Name [NOTE: The old name/location of relocated PUs appear in parenthesis]</b> | <b>CODE</b> |
|---|-------------|
| JUNCTION OF OLOGUN/OTUNBA ST.   | 040         |
| ALONG AYANLEYE ST.  | 041         |
| ALONG FADAHUNSI ST.   | 042         |
| OKE IRA PRY. SCH.   | 043         |
| JUNCTION OF MODINATU/IREBAWA  | 044         |
| JUNCTION OF LAWSON/OYEDIRAN   | 045         |
| ALONG AYO ALABI ST. IN FRONT OF SHOPPING CENTRE I                                   | 046         |
| ALONG AYO ALABI ST. IN FRONT OF SHOPPING CENTRE II                                  | 047         |
| IN FRONT OF NO. 52/54 AYO ALABI   | 048         |
| JUNCTION OF BABATUNDE/OLANIYAN  | 049         |
| JUNCTION OF MORENIKE/ADEDIRAN ST.   | 050         |
| JUNCTION OF BAYO ADEYEMO/OGUNDELE   | 051         |
| ALONG BAYO ADEYEMO ST.  | 052         |
| ALONG OGUNSOLA ST.  | 053         |
| AT MIDDLE OF ADESINA ST.  | 054         |
| ALONG FADUNSI ST.   | 055         |
| OPEN SPACE AT AYO ALABI ST.   | 056         |
| JUNCTION OF ABOABA/AJAYI  | 057         |
| IN FORNT OF CHERUBIM & SERAPHIM CHURCH, CELESTIAL AVENUE POWER LINE                 | 058         |
| <b>TOTAL PUs:</b>   | <b>58</b>   |



# LAGOS STATE



**LGA: IKEJA**

**Code: 11**

**RA: Onigbongbon**

**Code: 08**

| <b>PU Name [NOTE: The old name/location of relocated PUs appear in parenthesis]</b> | <b>CODE</b> |
|---|-------------|
| ALONG OLORUNSOLA ST.  | 001         |
| WITHIN MOSAFEJO VILL.   | 002         |
| JUNCTION OF IYA OLOYE/ARAROMI ST.   | 003         |
| JUNCTION OF FASHOLA/IYA OLOYE ST.   | 004         |
| JUNCTION OF IBADIARAN/OMOLAKE ST. I   | 005         |
| JUNCTION OF IBADIARAN/OMOLAKE ST. II  | 006         |
| JUNCTION OF AINA ELEKO/OLAIDE BENSON  | 007         |
| IN FRONT OF NO. 1 ALH. IRAWO ST.  | 008         |
| COMMUNITY HALL  | 009         |
| ALONG IJAOLA ST.  | 010         |
| BESIDE ONIGBONGBO B/STOP AJEGUNLE   | 011         |
| IN FRONT OF NO. 1B ADEKUNLE ST.   | 012         |
| IN FRONT OF NO. 3 ADEKUNLE FAJUJI   | 013         |
| IN FRONT OF NO. 6 ADEKUNLE FAJUJI   | 014         |
| IN FRONT OF NO. 9 ADEKUNLE FAJUJI   | 015         |
| OPEN SPACE AT NEPA TRANS. ST. FAJUJI RD.  | 016         |
| JUNCTION OF ABIEYWU AMASIN/ADEKUNLE FAJUJI  | 017         |
| IN FRONT OF NO. 39B ADEKUNLE FAJUJI   | 018         |
| OPP. G.R.A. PRY. SCH. FAJUJI - I  | 019         |
| OPP. G.R.A. PRY. SCH. FAJUJI - II   | 020         |
| OPP. GLORIFIED ACAD. SEC. SCH. FAJUJI   | 021         |
| OPP. C.G.S.S. RES (MECH. W/SHOP) FAJUJI   | 022         |
| JUNCTION OF FAJUJT/ODUDUWA WAY  | 023         |
| IN FORNT OF NEW NO. 37  | 024         |
| OPP. NO. 39 FAJUJI RD. I  | 025         |
| OPP. NO. 39 FAJUJI RD. II   | 026         |
| JUNCTION OF OLADIPO BATEYE/FAJUJI RD.   | 027         |
| ALONG ARAROMI ST.   | 028         |
| COMMUNITY HALL ONIGBONGBO   | 029         |
| JUNCTION OF AINA ELEKO/OLAIDE BENSON ST.  | 030         |

**TOTAL PUs: 30**



# LAGOS STATE



**LGA: IKEJA**

**Code: 11**

**RA: Gra/Police Barracks**

**Code: 09**

| <b>PU Name [NOTE: The old name/location of relocated PUs appear in parenthesis]</b> | <b>CODE</b> |
|---|-------------|
| POLICE STATION GATE RESIDE ADEBAYO NIDOGAS  | 001         |
| IN FRONT OF FED. MIN. OF WORKS/HOUSING GATE B/ANTHONY                               | 002         |
| IN FRONT OF BLK. A POLICE BARR.   | 003         |
| BESIDE PENSON OFFICE GATE POLICE BARR. I  | 004         |
| BESIDE PENSON OFFICE GATE POLICE BARR. II   | 005         |
| BESIDE WORKS GATE POLICE BARRACKS   | 006         |
| IN FORNT OF BLK. 3 POLICE BARR. BEHINDE FORCE H.Q.                                  | 007         |
| BESIDE MAGISTRATE COURT COMP.   | 008         |
| IN FORNT OF OLD SECRETARIAT GATE OBA AKINJOBI ST.                                   | 009         |
| IN FORNT OF NO. 1, OGUNBIYI VILLAGE   | 010         |
| IN FRONT OF CHURCH OF CHRIST OF NIG. OPP. BLK. 3 P/BARRACKS                         | 011         |
| IKEJA HIGH SCHOOL   | 012         |
| G.R.A. PRY. SCH.  | 013         |
| JUNCTION OF ESUGBAYI/AYoola COKER ST.   | 014         |
| LAGOS STATE PUB. SERVICE CLUB, SOBO AROBIODU  | 015         |
| OPEN SPACE AT NO. 29 LADOKE AKINOLA   | 016         |
| JUNCTION OF ISAAC JOHN/OBA DOCEMO ST.   | 017         |
| ALONG OBA DOCEMO ST.  | 018         |
| ALONG ODUDUWA WAY   | 019         |
| IN FORNT OF NO. 78 ODUDUWA CRESCENT OPP/AMUSEMENT PARK) I                           | 020         |
| IN FORNT OF NO. 78 ODUDUWA CRESCENT OPP/AMUSEMENT PARK) II                          | 021         |
| JUNCTION OF REMI FANIKAYODE/SASEGBON ST.  | 022         |
| IN FORNT OF BLK. A POLICE BARRACKS, IKEJA   | 023         |
| IN FRONT OF NATIONAL DIRECTORATE OF EMPLOYMENT, ISAAC JOHN ST.                      | 024         |
| IN FRONT OF OLD SECRETARIAT MOSQUE OBA AKINJOBI                                     | 025         |

**TOTAL PUs: 25**





# LAGOS STATE



**LGA: IKEJA**

**Code: 11**

**RA: Wasimi/Opebi/Allen**

**Code: 10**

| <b>PU Name [NOTE: The old name/location of relocated PUs appear in parenthesis]</b> | <b>CODE</b> |
|---|-------------|
| BOLA MEM. PRY. SCH. MOBOLAJI BANK ANTHONY I   | 001         |
| BOLA MEM. PRY. SCH. MOBOLAJI BANK ANTHONY II  | 002         |
| WITHIN POL. BARRACKS TROOP BANK ANTHONY WAY   | 003         |
| JUNCTION OF MOSHOOD ABIOLA/TOYIN ST. I  | 004         |
| JUNCTION OF MOSHOOD ABIOLA/TOYIN ST. II   | 005         |
| OPP. OSHOPPEY PLAZA ALLEN AVENUE  | 006         |
| OPEBI PRY. SCHOOL   | 007         |
| JUNCTION OF ALLEN AVENUE/SHOLANKE ST. I   | 008         |
| JUNCTION OF ALLEN AVENUE/SHOLANKE ST. II  | 009         |
| END OF IGBASAN ST. I  | 010         |
| END OF IGBASAN ST. II   | 011         |
| IN FRONT OF NO. 12 OSHO ST.   | 012         |
| OPEBI GRAMMAR SCHOOL AJANAKU ST. I  | 013         |
| OPEBI GRAMMAR SCHOOL AJANAKU ST. II   | 014         |
| IN FRONT OF 1ST FOUNDATION HOSPITAL   | 015         |
| IN FORNT OF NO. 66 OPEBI ROAD   | 016         |
| JUNCTION OF IREWOLE/JOSEPH ST.  | 017         |
| ALONG IREWOLE ST.   | 018         |
| JUNCTION OF BOLA AJIBOLA/BAMISILE ST.   | 019         |
| JUNCTION OF OMOLARA/AGBAOKU ST.   | 020         |
| OPEN SPACE AT ABIOLA ST.  | 021         |
| BESIDE 1A IKORODU ROAD  | 022         |
| WASIMI COMMUNITY SCHOOL I   | 023         |
| WASIMI COMMUNITY SCHOOL II  | 024         |
| COMMUNITY PRY. SCHOOL   | 025         |
| WITHIN L.S.D.P.C.   | 026         |
| IN FORNT OF FLAT 19-20 ESTATE I   | 027         |
| IN FORNT OF FLAT 19-20 ESTATE II  | 028         |
| AT AFOLABI AINA STREET  | 029         |
| AT OPEBI GRAMMAR SCHOOL AJANAKU ST.   | 030         |
| <b>TOTAL PUs:</b>   | <b>30</b>   |



# LAGOS STATE



**LGA: IKORODU**

**Code: 12**

## THE LIST OF REGISTRATION AREAS IN THE LOCAL GOVERNMENT AREA

| NAME            | Code      | # of PUs   |
|-----------------|-----------|------------|
| ISELE I         | 01        | 49         |
| ISELE II        | 02        | 22         |
| ISELE III       | 03        | 20         |
| AGA/IJIMU       | 04        | 44         |
| IPAKODO         | 05        | 43         |
| IMOTA I         | 06        | 12         |
| IMOTA II        | 07        | 15         |
| ISIU            | 08        | 7          |
| IGBOGBO I       | 09        | 11         |
| IGBOGBO II      | 10        | 19         |
| BAIYEKU/ORETA   | 11        | 9          |
| IBESHE          | 12        | 11         |
| IJEDE I         | 13        | 8          |
| IJEDE II        | 14        | 9          |
| AGURA/IPONMI    | 15        | 11         |
| ODOGUNYAN       | 16        | 15         |
| ERIKORODU       | 17        | 8          |
| AGBALA          | 18        | 12         |
| OLORUNDA/IGBAGA | 19        | 5          |
| <b>TOTAL:</b>   | <b>19</b> | <b>330</b> |



# LAGOS STATE



**LGA: IKORODU**

**Code: 12**

**RA: Isele I**

**Code: 01**

| <b>PU Name [NOTE: The old name/location of relocated PUs appear in parenthesis]</b> | <b>CODE</b> |
|---|-------------|
| HOME ECONOMIC CENTRE, OLUBI ST. IKORODU I   | 001         |
| HOME ECONOMIC CENTRE, OLUBI ST. IKORODU II  | 002         |
| JUNCTION OF OWOLOWO/ISIKALU ST. IKD.  | 003         |
| 90/92, AYANGBUREN RD. OPP. ADAMSON HOUSE OJOGBE IKORODU                             | 004         |
| JUNCTION OF DISU ADEIGBE ST./BEACH ROAD, IKD.                                       | 005         |
| AYANGBUREN RD/ISIKALU ST. JUNCTION I  | 006         |
| AYANGBUREN RD/ISIKALU ST. JUNCTION II   | 007         |
| OPPOSITE 25, AYANGBUREN RD. IKD.  | 008         |
| IN FRONT OF 3, SOLOMADE ST. IKD.  | 009         |
| ODUMBO ST./SOLOMADE ST.   | 010         |
| JUNCTION OF IFELANA CLOSE/OLUMUYIWA AJAYI/ODUMBO ST. SOLOMADE                       | 011         |
| JUNCTION OF ODUMBO/OLA BALOGUN/HASSAN SOSANYA ST., SOLOMADE                         | 012         |
| JUNCTION OF ALLISON/OGUNSANYA ST. I   | 013         |
| JUNCTION OF ALLISON/OGUNSANYA ST. II  | 014         |
| OPPOSITE OLOWO DERI HOUSE OGUNSANYA STREET  | 015         |
| UNITED HIGH SCHOOL IKD.   | 016         |
| ETUNREREN PRY. SCHOOL IKD.  | 017         |
| JUNCTION OF ETUNREREN/KASALI ONILE-ERE/ADEYERI OWUYO ST. LOWA I                     | 018         |
| JUNCTION OF ETUNREREN/KASALI ONILE-ERE/ADEYERU OWUYO ST. LOWA II                    | 019         |
| JUNCTION OF ALH. Y. OGBARA/SIKIRAT BENSON ST. LOWA I                                | 020         |
| JUNCTION OF ALH. Y. OGBARA/SIKIRAT BENSON ST. LOWA II                               | 021         |
| JUNCTION OF AWOSODE/KAYODE ARAPATILE ST. LOWA I                                     | 022         |
| JUNCTION OF AWOSODE/KAYODE ARAPATILE ST. LOWA II                                    | 023         |
| IN FORNT OF 124, LAGOS RD. IKD. I   | 024         |
| IN FORNT OF 124, LAGOS RD. IKD. II  | 025         |
| OSIROGA ST./FATAI OLUKOGA ST. JUNCTION, IGBOLUWO IKD.                               | 026         |
| JUNCTION OF EFUNYELA SODERU CLOSE/HARUNA ST./AKIN OTIKI CLOSE, IKD.                 | 027         |
| JUNCTION OF SIKIRAT BENSON/OKE ST. OKE-ORIYA IKD.                                   | 028         |
| JUNCTION OFOBA OYEFUSI CLOSE/KALEJAIYE ST.  | 029         |
| JUNCTION OF ODUGUWA/ALABI OKUMAGBE ST. (BEHIND 1ST BANK) L/S. RD. IKD.              | 030         |
| IN FRONT OF 12, ODUGUWA ST. OFF 1ST BANK LAGOS ROAD, IKD.                           | 031         |
| JUNCTION OF ALABI OKUMAGBE ST. BOROKINNI DADA CLOSE, OFF L/S RD. IKD.               | 032         |
| IN FORNT OF 35, LAGOS ROAD, IKD.  | 033         |
| IN FORNT OF BENSON ESTATE, LAGOS ROAD   | 034         |
| JUNCTION OF ADDIS ABABA IJELU ST. /JIMOH ODU ST. OFF L/S RD. IKD/                   | 035         |
| OPPOSITE HOACE NURSERY SCHOOL (BEHIND BESNON ESTATE) IKORODU                        | 036         |
| END OF JIMOH ODU ST. IKD.   | 037         |
| OGA PRY. SCHOOL IKD.  | 038         |
| LAKETU/SOYOMBO ST. JUNCTION OFF L/S. RD. IKD.                                       | 039         |



# LAGOS STATE



**LGA: IKORODU**

**Code: 12**

**RA: Isele I**

**Code: 01**

| <b>PU Name [NOTE: The old name/location of relocated PUs appear in parenthesis]</b> | <b>CODE</b> |
|---|-------------|
| IN FORNT OF 'O' BROWN HOSPITAL SHAGAMU ROAD, IKD.                                   | 040         |
| IMOSE CLOSE/SHAGAMU RD. JUNCTION, IKD.  | 041         |
| AYANGBUREN RD/ALHAJI ST. JUNCTION   | 042         |
| ALHAJI/OLUYE ST. JUNCTION   | 043         |
| ISELE/OLWONISAIYE ST. JUNCTION  | 044         |
| IN FRONT OF 19, OLUYE ST. IKD.  | 045         |
| JUNCTION OF JALADUGBO/ISELE ST.   | 046         |
| JUNCTION OF IMEDE/ALHAJI ST. I  | 047         |
| JUNCTION OF IMEDE/ALHAJI ST. II   | 048         |
| SALVATION ARMY PRY. SCHOOL IKORODU  | 049         |
| <b>TOTAL PUs:</b>   | <b>49</b>   |

**RA: Isele II**

**Code: 02**

| <b>PU Name [NOTE: The old name/location of relocated PUs appear in parenthesis]</b> | <b>CODE</b> |
|---|-------------|
| JUNCTION OF OGUNFILE/RADEMO ST. IKD.  | 001         |
| IN FRONT OF 19, RADEMO ST. IKD. I   | 002         |
| IN FRONT OF 19, RADEMO ST. IKD. II  | 003         |
| IN FRONT OF 21, OLISA ST. IKD.  | 004         |
| SALU COURT/ITUN-NLA ST. JUNCTION  | 005         |
| OPEN SPACE BEFORE BISI HOUSE (THE DRUMMER) ITUN-EYITA                               | 006         |
| JUNCTION OF KALEJAIYE/ADENAIKE ALAGBE ST. IKD.                                      | 007         |
| JUNCTION OF OSHUN TOWE/LASUNWON ST.   | 008         |
| IN FRONT OF LASUNWON COMPOUND   | 009         |
| AROUND THE PEPPER MILLER, 1/3, OTUN BADE ST. IKD.                                   | 010         |
| WITHIN ITAMUJA SQUARE, IKD.   | 011         |
| JUNCTION OF POYENWA/OLIRE ST. IKD.  | 012         |
| OPEN SPACE BEFORE KOD PRINTING PRESS, WERA ST. IKD.                                 | 013         |
| JUNCTION OF WERA/LADEGA ST. IKD. I  | 014         |
| JUNCTION OF WERA/LADEGA ST. IKD. II   | 015         |
| BESIDE LADEGA ST. COOPERATIVE BLDG.   | 016         |
| OPPOSITE 65, LADEGA ST., IKD.   | 017         |
| JUNCTION OF LADEGA/ADENAIKE ALAGBE ST. IKD.   | 018         |
| JUNCTION OF LADEGA/OLUBI ST. FRONTAGE OF MOSENNE COMPOUND. IKD.                     | 019         |
| IN FRONT OF 33, LIWE ST. IKD.   | 020         |
| OPPOSITE 12, ADENAIKE ALAGBE ST. IKD.   | 021         |
| JUNCTION OF ITUN-NLA/MEKO ST. OLISA ST., IKD.                                       | 022         |
| <b>TOTAL PUs:</b>   | <b>22</b>   |



# LAGOS STATE



**LGA: IKORODU**

**Code: 12**

**RA: Isele III**

**Code: 03**

| <b>PU Name [NOTE: The old name/location of relocated PUs appear in parenthesis]</b> | <b>CODE</b> |
|---|-------------|
| OPPOSITE 31, EGUNAIYA ST. IKD.  | 001         |
| IN FRONT OF 30, REGUN ST. IKD.  | 002         |
| JUNCTION OF IWOLO/ADENAIKE ALAGBE ST. IKD.  | 003         |
| OPPOSITE ITUNMAJA MOSQUE, ADENAIKE ALAGBE ST. IKORODU                               | 004         |
| JUNCTION OF FAJEMISIN/KOKORO ABU ST.  | 005         |
| END OF FAJEMISIN ST. IKD.   | 006         |
| JAMATUL ISLAMIYYAH PRY. SCH. IKD.   | 007         |
| SHAMSEL DEEN GRAMS. IKD.  | 008         |
| JUNCTION OF AJOKE ODUYEBO ST/SHAMSELDEEN GRAMMS. RD. IKD.                           | 009         |
| JUNCTION OF AROWOLO/ELUKU ST. I   | 010         |
| JUNCTION OF AROWOLO/ELUKU ST. II  | 011         |
| JUNCTION OF DADA/REGUN ST. IKD.   | 012         |
| JUNCTION OF MOLUPA/OTAYOMBO ST.   | 013         |
| JUNCTION OF MOLUPA/AYANRA ST.   | 014         |
| AFRICAN BETHEL PRY. SCH., IKD. I  | 015         |
| AFRICAN BETHEL PRY. SCH., IKD. II   | 016         |
| IN FRONT OF MUSE AGBAKU HOUSE, ITUNMEKO, IKD.                                       | 017         |
| BESIDE ITUNMORI PUBLIC TAP.   | 018         |
| BEHIND 75, ORIWU ROAD, IKD.   | 019         |
| BESIDE JAIYESIMI COMPOUND/FRONTAGE OF JASSEY OLOYE HOUSE, ITUNMORI, IKD.            | 020         |
| <b>TOTAL PUs:</b>   | <b>20</b>   |



# LAGOS STATE



**LGA: IKORODU**

**Code: 12**

**RA: Aga/Ijimu**

**Code: 04**

| <b>PU Name [NOTE: The old name/location of relocated PUs appear in parenthesis]</b> | <b>CODE</b> |
|---|-------------|
| MATTI CLOSE/ALABI CLOSE JUNCTION, OJOGBE  | 001         |
| PASOKU/EBUNAWA/WAHAB GEDENGBE ST. JUNCTION  | 002         |
| IN FRONT OF 2, LADEJOBI IJAIYE ST. AGA  | 003         |
| JUNCTION OF ONI OGUNSANYA/OLUWOGA ST.   | 004         |
| JUNCTION OF OMOWUMI ODUSOTE CLOSE/ALH. KUTERE ST. GBASEMO I                         | 005         |
| JUNCTION OF OMOWUMI ODUSOTE CLOSE/ALH. KUTERE ST. GBASEMO II                        | 006         |
| AGA PRY. SCHOOL IKORODU   | 007         |
| ORENUGA MOTOLANI ST./IKD. CLUB AVENUE JUNCTION GBASEMO                              | 008         |
| ALH. BOROKINNI/OLUKOTUN ST. JUNCTION GBASEMO  | 009         |
| JUNCTION OF ALEJE/OLUWAKEMI ST. IKD.  | 010         |
| JUNCTION OF OTAMBALA/ODUGATE ST.  | 011         |
| JUNCTION OF IRESHE/OTAMBALA ST.   | 012         |
| JUNCTION OF ODUGATE ST./ODUGATE LANE  | 013         |
| JUNCTION OF JAIYESIMI ST./ITUNLAIYE ODE   | 014         |
| OPPOSITE ORIWU HOTEL, IRESHE RD.  | 015         |
| OPPOSITE LATLA RENTALS, 82 IRESHE RD.   | 016         |
| JUNCTION OF ADARALOYE/OLUWAKEMI ST.   | 017         |
| JUNCTION OF AGBAJEFEYE/ADEOLA SOLEBO ST.  | 018         |
| WITHIN ITA ARO SQUARE   | 019         |
| ITAMITO SQUARE  | 020         |
| JUNCTION OF ARO ST./LOFIRI COMPOUND IKD.  | 021         |
| ITAKAMOJU SQUARE I  | 022         |
| ITAKAMOJU SQUARE II   | 023         |
| IN FRONT OF 12, ITUNJETAN ST. IKD.  | 024         |
| AROUND RANODU ST. PUBLIC TAP OFF ISSA CRESCENT                                      | 025         |
| JUNCTION OF ASIRU RAJI/OLADUNNI ST. OFF POLICE BARRACKS                             | 026         |
| JUNCTION OF ADARALOYE/OLADUNNI ST. I  | 027         |
| JUNCTION OF ADARALOYE/OLADUNNI ST. II   | 028         |
| JUNCTION OF ADEMOYE/ALASHE ST.  | 029         |
| JUNCTION OF OBAFEMI TAIWO/ALLIU-IMAM ST. IKD.                                       | 030         |
| ORIWU COLLEGE IKD.  | 031         |
| IN FORNT OF 37, OWOODE ST. IKD.   | 032         |
| IN FORNT OF 2, OWOODE ST. IKD.  | 033         |
| JUNCTION OF OLUSESI/SHOLAFUN ST. IKD.   | 034         |
| JUNCTION OF MABEKO/OMINI ST. IKD. I   | 035         |
| JUNCTION OF ANIBABA/OMINI ST. IKD. II   | 036         |
| JUNCTION OF OSHIKOYA/ALH. ANDU ST. IKD.   | 037         |
| JUNCTION OF ANIBABA/IRESHE RD, IKORODU  | 038         |
| ANGLICAN PRY. SCHOOL, IKD.  | 039         |



# LAGOS STATE



**LGA: IKORODU**

**Code: 12**

**RA: Aga/Ijimu**

**Code: 04**

| <b>PU Name [NOTE: The old name/location of relocated PUs appear in parenthesis]</b> | <b>CODE</b> |
|---|-------------|
| JUNCTION OF AWOLOWO ROAD/IRESHE RD./ORUWU ROAD, OTA-ONA, IKD.                       | 040         |
| GOVT. TECHNICAL COLLEGE, IKD.   | 041         |
| IKORODU GRAMMAR SCHOOL  | 042         |
| JUNCTION OF OSHOLIGBEHIN ST./OBAFEMI AWOLOWO ROAD, OKE-OTA ONA, IKD.                | 043         |
| OKE OTA ONA   | 044         |
| <b>TOTAL PUs:</b>   | <b>44</b>   |



# LAGOS STATE



**LGA: IKORODU**

**Code: 12**

**RA: Ipakodo**

**Code: 05**

| <b>PU Name [NOTE: The old name/location of relocated PUs appear in parenthesis]</b> | <b>CODE</b> |
|---|-------------|
| L.G. PRY. SCHOOL IPAKODO  | 001         |
| JUNCTION OF APENA JIMBO/BEACH ROAD  | 002         |
| JUNCTION OF AKIN ATOLOYE/DAVIES CRESCENT/BAMIMOSU ST. IPAWOO                        | 003         |
| JUNCTION OF APENA JIMBO/N.B.C. ROAD   | 004         |
| JUNCTION OF IBESHE RD./ZION STREET, ITASIN  | 005         |
| IN FRONT OF COMM. HALL, EBUTE-IGA   | 006         |
| JUNCTION OF BEACH RD./NBC/ ROAD   | 007         |
| IN FRONT OF 4, OLAYINKA JIMBO ST.   | 008         |
| JUNCTION OF FANIYI/OLAYINKA JIMBO ST.   | 009         |
| IN FRONT OF N.P.A EBUTE   | 010         |
| JUNCTION OF AJAGUNNA/ADEDEJI ODUBOTE/OLOKODANA ST. MAJIDUN                          | 011         |
| IN FRONT OF 6, MAJIDUN/OGOLONTO ROAD  | 012         |
| L.G. PRY. SCHOOL, MAJIDUN   | 013         |
| IN FRONT OF 15/16, AIYEGBAJEJE ST. MAJIDUN  | 014         |
| JUNCTION OF CHIEF OWOYELE/AIYEGBAJEJE ST. MAJIDUN                                   | 015         |
| BESIDE, OLAYINKA ST. MAJIDUN AWORI  | 016         |
| JUNCTION OF OLUFUNKE ST./L/S. ROAD, MAJIDUN I                                       | 017         |
| JUNCTION OF OLUFUNKE ST./L/S. ROAD, MAJIDUN II                                      | 018         |
| COMMUNITY PRY. SCH. ITOWOLO   | 019         |
| IN FRONT OF 286, LAGOS ROAD, IKD.   | 020         |
| GOVT. COLLEGE IKORODU   | 021         |
| OPP. 26, DAGBOLU ST. IDIROKO  | 022         |
| BESIDE ETERNAL SACRED ORDER OF C&S, 37/39, DAGBOLU ST. IDIROKO                      | 023         |
| IN FRONT OF 3, AGORO ST (BEHIND IGBEHIN ADUN BLOCKS), OWUTU                         | 024         |
| OPPOSITE CONSTRUCTION ONE, IKD.   | 025         |
| IN FRONT OF 19, ISHAWO ROAD   | 026         |
| JUNCTION OF TAIWO MOLAJO/PRINCE ADEWALE OGUNLEYE ST. OWUTU                          | 027         |
| IN FRONT OF 50, TAIWO MOLAJO ST.  | 028         |
| IN FRONT OF 15, AJOSE ST. OWUTU   | 029         |
| JUNCTION OF ADEOLA/OGUNDE ST. OWUTU   | 030         |
| JUNCTION OF ADEOLA/ISAWO ROAD, OWUTU  | 031         |
| JUNCTION OF AGO IWOYE ST./ADEREMI ST. OWUTU   | 032         |
| OWUTU   | 033         |
| AGBADI BUS-STOP OWUTU   | 034         |
| JUNCTION OF HAMMED KAROUNWI/ADEREMI ADEDIGBA ST. ORI-OKUTA                          | 035         |
| JUNCTION OF BELIEVERS ROAD/SAPELE ONOGBO ST., ORIOKUTA I                            | 036         |
| JUNCTION OF BELIEVERS ROAD/SAPELE ONOGBO ST., ORIOKUTA II                           | 037         |
| JUNCTION OF BELIEVERS ROAD/AKINSIKU ST., ORIOKUTA                                   | 038         |
| JUNCTION OF ARINOLA/AJILEYE ST. ORI-OKUTA   | 039         |





# LAGOS STATE



**LGA: IKORODU**

**Code: 12**

**RA: Ipakodo**

**Code: 05**

| <b>PU Name [NOTE: The old name/location of relocated PUs appear in parenthesis]</b> | <b>CODE</b> |
|---|-------------|
| U.P.E PRY. SCHOOL, AJAGURO  | 040         |
| ANG. PRY. SCHOOL, ISHAWO I  | 041         |
| ANG. PRY. SCHOOL, ISHAWO II   | 042         |
| WITHIN OKE TAPA VILLAGE   | 043         |
| <b>TOTAL PUs:</b>   | <b>43</b>   |

**RA: Imota I**

**Code: 06**

| <b>PU Name [NOTE: The old name/location of relocated PUs appear in parenthesis]</b> | <b>CODE</b> |
|---|-------------|
| JUNCTION OF ITUNMAJA/OWOYELE ST. IMOTA  | 001         |
| JUNCTION OF ATERE/MAJA/ONABU ST. IMOTA  | 002         |
| ANUWARUL-ISLAM PRY. SCH. IMOTA I  | 003         |
| ANUWARUL-ISLAM PRY. SCH. IMOTA II   | 004         |
| IN FORNT OF 6, AJAGURO ST. IMOTA  | 005         |
| L.G. PRY. SCHOOL IMOTA 1  | 006         |
| L.G. PRY. SCHOOL IMOTA II   | 007         |
| ABEJOYE PRY. SCHOOL, OKE-AGBO   | 008         |
| U.P.E. PRY. SCHOOL OKE-AGBO   | 009         |
| WITHIN OKE-LISA VILLAGE   | 010         |
| WITHIN IDI-APARUN VILLAGE   | 011         |
| U.P.E. PRY SCHOOL IGBALU  | 012         |
| <b>TOTAL PUs:</b>   | <b>12</b>   |



# LAGOS STATE



**LGA: IKORODU**

**Code: 12**

**RA: Imota II**

**Code: 07**

| <b>PU Name [NOTE: The old name/location of relocated PUs appear in parenthesis]</b> | <b>CODE</b> |
|---|-------------|
| OPEN SPACE AROUND MECHANIC STALL FADAYIN OFF PETROL STATION                         | 001         |
| COMMUNITY PRY. SCH. IMOTA   | 002         |
| WITHIN EWU ISOBO  | 003         |
| ANGLICAN PRY. SCHOOL IMOTA 1  | 004         |
| ANGLICAN PRY. SCHOOL IMOTA II   | 005         |
| IN FRONT OF 10, ELUKU ST. IMOTA   | 006         |
| IN FRONT OF 13, ONABU ST. IMOTA   | 007         |
| METHODIST PRY. SCH. IMOTA   | 008         |
| BET. 2/4, ADAMO CLOSE, IMOTA  | 009         |
| IN FRONT OF BALOGUN ODUMOSU HOUSE   | 010         |
| IN FRONT OF 19, OGODO ST. IMOTA   | 011         |
| IN FRONT OF 43, AYAYO RD. IMOTA   | 012         |
| 14, DEBUSEJO ST. IMOTA  | 013         |
| 26, EWU ISOBO RD. IMOTA   | 014         |
| IN FRONT OF LOCAL GOVT. MATERNITY IMOTA   | 015         |
| <b>TOTAL PUs:</b>   | <b>15</b>   |

**RA: Isiu**

**Code: 08**

| <b>PU Name [NOTE: The old name/location of relocated PUs appear in parenthesis]</b> | <b>CODE</b> |
|---|-------------|
| WITHIN ADAMO VILLAGE  | 001         |
| ANGLICAN PRY. SCH. AKANUN   | 002         |
| WITHIN AGUNFOYE ASOGA VILLAGE   | 003         |
| WITHIN LAIYE ODE VILLAGE  | 004         |
| L.G. PRY. SCHOOL, ISIU  | 005         |
| AROUND ISIU BUS-STOP  | 006         |
| JUNCTION OF ILOBU ST./EWEYE ROAD, ISIU  | 007         |
| <b>TOTAL PUs:</b>   | <b>7</b>    |



# LAGOS STATE



**LGA: IKORODU**

**Code: 12**

**RA: Igbogbo I**

**Code: 09**

| <b>PU Name [NOTE: The old name/location of relocated PUs appear in parenthesis]</b> | <b>CODE</b> |
|---|-------------|
| JUNCTION OF ANIMASHAUN ST./OBA MOLAJA OGUNLEWE RD.                                  | 001         |
| METH. PRY. SCHOOL IGBOGBO 1   | 002         |
| METH. PRY. SCHOOL IGBOGBO II  | 003         |
| MERI/IKORODU RD. JUNCTION   | 004         |
| ADEBORUWA BUS-STOP IGBOGBO  | 005         |
| ADEBORUWA/AKINDANA ST. OPP. METH. ELEJA CHURCH, IGBOGBO 1                           | 006         |
| ADEBORUWA/AKINDANA ST. OPP. METH. ELEJA CHURCH, IGBOGBO II                          | 007         |
| A.U.O. PRY. SCHOOL, IGBOGBO   | 008         |
| ENTRANCE OF YEWA RIVER ROAD, IGBOGBO  | 009         |
| BAIYEKU/ORETA ROAD JUNCTION, IGBOGBO  | 010         |
| IN FRONT OF OF 12, ORETA/OFFIN RD. IGBOGBO  | 011         |
| <b>TOTAL PUs:</b>   | <b>11</b>   |

**RA: Igbogbo II**

**Code: 10**

| <b>PU Name [NOTE: The old name/location of relocated PUs appear in parenthesis]</b>            | <b>CODE</b> |
|--|-------------|
| AWOLOWO RD./IKORODU RD., IGBOGBO 1   | 001         |
| AWOLOWO RD./IKORODU RD., IGBOGBO II  | 002         |
| OLUWO AMOJU ST./BAIYEKU RD. JUNCTION   | 003         |
| FUNSO SOLAWON ST./BAIYEKU RD. JUNCTION   | 004         |
| SALVATION ARMY PRY. SCHOOL AGUNFOYE  | 005         |
| FUNSO SOLAWON ST. /AGBELE RD.  | 006         |
| U.A.M.C. PRY. SCHOOL, IGBOGBO  | 007         |
| JUNCTION OF OLIWO AMOJU ST/AGBELE ROAD, IGBOGBO  | 008         |
| BETWEEN 18/20, MERI RD. IGBOGBO  | 009         |
| OPPOSITE 6, MERI ROAD, IGBOGBO   | 010         |
| MILIKY CLOSE/KOSEBINU OREPEKAN/BABALOLA AROYEWUN CRESCENT JUNCTION SURULERE ESTATE, IGBOGBO 1  | 011         |
| MILIKY CLOSE/KOSEBINU OREPEKAN/BABALOLA AROYEWUN CRESCENT JUNCTION SURULERE ESTATE, IGBOGBO II | 012         |
| JUNCTION OF BABALOLA AROYEWUN CRESCENT/OTUFELA ST., S/LERE ESTATE, IGBOGBO                     | 013         |
| IGBE/IGBOGBO ROAD JUNCTION   | 014         |
| IN FRONT OF 12, IGBE ROAD  | 015         |
| L.G. PRY. SCHOOL, IGBE   | 016         |
| WITHIN GINTI VILLAGE   | 017         |
| METH. PRY. SCHOOL, EWU-ELEPE   | 018         |
| WITHIN PORO AGBAJE VILLAGE   | 019         |
| <b>TOTAL PUs:</b>  | <b>19</b>   |



# LAGOS STATE



**LGA: IKORODU**

**Code: 12**

**RA: Baiyeku/Oreta**

**Code: 11**

| <b>PU Name [NOTE: The old name/location of relocated PUs appear in parenthesis]</b> | <b>CODE</b> |
|---|-------------|
| COMMUNITY GRAMMAR SCHOOL BAIYEKU  | 001         |
| L.G. PRY. SCHOOL, BAIYEKU   | 002         |
| END OF IGBOGBO ROAD, BAIYEKU  | 003         |
| WITHIN IGBOMOGUN VILLAGE  | 004         |
| WITHIN EWU ABIYE VILLAGE  | 005         |
| L.G. PRY. SCHOOL, ORETA 1   | 006         |
| L.G. PRY. SCHOOL, ORETA II  | 007         |
| ANGLICAN PRY. SCHOOL, OFFIN 1   | 008         |
| ANGLICAN PRY. SCHOOL, OFFIN II  | 009         |
| <b>TOTAL PUs:</b>   | <b>9</b>    |

**RA: Ibeshe**

**Code: 12**

| <b>PU Name [NOTE: The old name/location of relocated PUs appear in parenthesis]</b> | <b>CODE</b> |
|---|-------------|
| DAYO ST/IBESHE RD. JUNCTION BENSON ESTATE 1   | 001         |
| DAYO ST./IBESHE RD. JUNCTION BENSON ESTATE II                                       | 002         |
| METH. PRY. SCHOOL, IBELEFUN   | 003         |
| OPP. ESTATE CLINIC OWOODE 1   | 004         |
| OPP. ESTATE CLINIC OWOODE II  | 005         |
| WITHIN OWOODE ILAJE VILLAGE   | 006         |
| WITHIN IBESHE VILLAGE ISHASI  | 007         |
| METH. PRY. SCHOOL IBESHE  | 008         |
| END OF TARRER ROAD, IBESHE  | 009         |
| ABULE OSHORUN VILLAGE   | 010         |
| WITHIN ILEMAREN VILLAGE   | 011         |
| <b>TOTAL PUs:</b>   | <b>11</b>   |

**RA: Ijede I**

**Code: 13**

| <b>PU Name [NOTE: The old name/location of relocated PUs appear in parenthesis]</b> | <b>CODE</b> |
|---|-------------|
| WITHIN OJU OGUN, IJEDE  | 001         |
| IN FRONT OF 11, EBUTE STREET, IJEDE   | 002         |
| IN FRONT OF 3, ORERE ST/OKE IGBEHIN, IJEDE  | 003         |
| IN FRONT OF IJEDE READING ROOM  | 004         |
| WITHIN IPAKAN VILLAGE   | 005         |
| IN FRONT OF COMMUNITY HALL, EGBIN   | 006         |
| BESIDE THE SECURITY GATE, EGBIN/THERMAL STATION 1                                   | 007         |
| BESIDE THE SECURITY GATE, EGBIN/THERMAL STATION II                                  | 008         |
| <b>TOTAL PUs:</b>   | <b>8</b>    |



# LAGOS STATE



**LGA: IKORODU**

**Code: 12**

**RA: Ijede II**

**Code: 14**

| <b>PU Name [NOTE: The old name/location of relocated PUs appear in parenthesis]</b> | <b>CODE</b> |
|---|-------------|
| METH. PRY. SCHOOL, OKE-ELETU  | 001         |
| IN FRONT OF ABULE EKO TOWN HALL   | 002         |
| WITHIN IGBOPA VILLAGE   | 003         |
| ANWARUL-ISLAM PRY. SCHOOL, IJEDE 1  | 004         |
| ANWARUL-ISLAM PRY. SCHOOL, IJEDE II   | 005         |
| ANGLICAN PRY. SCHOOL IJEDE 1  | 006         |
| ANGLICAN PRY. SCHOOL IJEDE II   | 007         |
| WITHIN MADAN VILLAGE  | 008         |
| WITHIN AIYETORO VILLAGE   | 009         |
| <b>TOTAL PUs:</b>   | <b>9</b>    |

**RA: Agura/Iponmi**

**Code: 15**

| <b>PU Name [NOTE: The old name/location of relocated PUs appear in parenthesis]</b> | <b>CODE</b> |
|---|-------------|
| WITHIN PORO OJUGBO VILLAGE  | 001         |
| WITHIN IGBAGA AIGE VILLAGE  | 002         |
| WITHIN OMITORO VILLAGE  | 003         |
| WITHIN MOWO KEKERE VILLAGE  | 004         |
| WITHIN BAGIDAN VILLAGE  | 005         |
| IN FRONT OF COMMUNITY HALL, MOWO NLA 1  | 006         |
| IN FRONT OF COMMUNITY HALL, MOWO NLA II   | 007         |
| WITHIN GBERIGBE OWA VILLAGE   | 008         |
| METH. PRY. SCHOOL GBERIGBE  | 009         |
| METH. PRY. SCHOOL, AGURA 1  | 010         |
| METH. PRY. SCHOOL, AGURA II   | 011         |
| <b>TOTAL PUs:</b>   | <b>11</b>   |



# LAGOS STATE



**LGA: IKORODU**

**Code: 12**

**RA: Odogunyan**

**Code: 16**

| <b>PU Name [NOTE: The old name/location of relocated PUs appear in parenthesis]</b> | <b>CODE</b> |
|---|-------------|
| WITHIN AGBEDE AGBAJE VILLAGE  | 001         |
| WITHIN ITA OLIWO VILLAGE  | 002         |
| WITHIN LOSI OBA VILLAGE   | 003         |
| WITHIN LOSI OBA VILLAGE   | 004         |
| IN FRONT OF LATAGATI HOTEL (ANNEXE LOSI OBA)  | 005         |
| IN FRONT OF LAGOS STATE, FIRE STATION, LOSI   | 006         |
| WITHIN ODO KEKERE VILALGE   | 007         |
| WITHIN IDAFA VILLAGE  | 008         |
| COMMUNITY PRY. SCH. ODONLA  | 009         |
| IN FRONT OF 333, SHAGAMU RD. TIGBEBO ODOGUNYAN                                      | 010         |
| IN FRONT OF 22, ODO-NLA ROAD  | 011         |
| OPP. 36, OJU EMUREN ROAD  | 012         |
| IN FRONT OF 39, TENIBEGILOJU ST. ODOGUNYAN  | 013         |
| IN FRONT OF 20, ODUYEBO ST. ODOGUNYAN   | 014         |
| FARM SETTLEMENT PRY. SCHOOL, ODOGUNYAN  | 015         |
| <b>TOTAL PUs:</b>   | <b>15</b>   |

**RA: Erikorodu**

**Code: 17**

| <b>PU Name [NOTE: The old name/location of relocated PUs appear in parenthesis]</b> | <b>CODE</b> |
|---|-------------|
| WITHIN ITAMAGA VILLAGE 1  | 001         |
| WITHIN ITAMAGA VILLAGE II   | 002         |
| JUNCTION OF ERUWEN/ERUWEN EKITI VILLAGE   | 003         |
| AFRICAN BETHEL PRY. SCHOOL, ERIKORODO   | 004         |
| WITHIN PARAF ARO VILLAGE  | 005         |
| WITHIN BAMIGBELU VILLAGE  | 006         |
| AFRICAN BETHEL PRY. SCHOOL, MAYA  | 007         |
| WITHIN ITELE DIGBALOYE VILLAGE  | 008         |
| <b>TOTAL PUs:</b>   | <b>8</b>    |



# LAGOS STATE



**LGA: IKORODU**

**Code: 12**

**RA: Agbala**

**Code: 18**

| <b>PU Name [NOTE: The old name/location of relocated PUs appear in parenthesis]</b> | <b>CODE</b> |
|---|-------------|
| WITHIN MINISTRY OF AGRIC. SETTLEMENT, SHAGAMU ROAD                                  | 001         |
| WITHIN LASUNWON ARAROMI VILLAGE II 1  | 002         |
| WITHIN LASUNWON ARAROMI VILLAGE II II   | 003         |
| LASUNWON APLOW VILLAGE ENTRANCE/SHAGAMU ROAD JUNCTION                               | 004         |
| AROUND SAWMILL B/STOP, OKE GBEGUN   | 005         |
| IKORODU HIGH SCHOOL, IKORODU  | 006         |
| BEHIND JUBILEE ESTATE ENTRANCE GATE, AGBALA   | 007         |
| WITHIN AGBALA VILLAGE   | 008         |
| OPP. AYANGBUREN FILLING STATION OFF SHAGAMU ROAD, IKORODU                           | 009         |
| JUNCTION OF OLAJIDE WILLIAMS/AMAZIE AJAYI ST. EYITA ESTATE                          | 010         |
| ESTATE PRY. SCHOOL. AGBALA 1  | 011         |
| ESTATE PRY. SCHOOL. AGBALA II   | 012         |
| <b>TOTAL PUs:</b>   | <b>12</b>   |

**RA: Olorunda/Igbaga**

**Code: 19**

| <b>PU Name [NOTE: The old name/location of relocated PUs appear in parenthesis]</b> | <b>CODE</b> |
|---|-------------|
| WITHIN MOJODA VILLAGE   | 001         |
| IN FRONT OF COMMUNITY HALL ARAROMI  | 002         |
| WITHIN OLORUNDA VILLAGE   | 003         |
| WITHIN LIADI VILLAGE  | 004         |
| ST. SAVIOUR ANGLICAN PRY. SCHOOL, IGBAGA  | 005         |
| <b>TOTAL PUs:</b>   | <b>5</b>    |



# LAGOS STATE



**LGA: KOSOFE**

**Code: 13**

## THE LIST OF REGISTRATION AREAS IN THE LOCAL GOVERNMENT AREA

| <b>NAME</b>   | <b>Code</b> | <b># of PUs</b> |
|---|-------------|-----------------|
| OWORONSHOKI   | 01          | 57              |
| IFAKO/SOLUYI  | 02          | 64              |
| ANTHONY/AJAO ESTATE/MENDE/MARYLAND                    | 03          | 44              |
| OJOTA/OGUDU   | 04          | 84              |
| KETU/ALAPERERE/AGIDI/ORISIGUN/KOSOFE/AJELOGO/AKANIMOD | 05          | 139             |
| IKOSI KETU/MILE 12/AGILITI/MAIDAN                     | 06          | 106             |
| ISHERI-OLOWO-IRA/SHANGISHA/MAGODO PHASE I & II        | 07          | 55              |
| AGBOYI I  | 08          | 6               |
| AGBOYI II   | 09          | 5               |
| OWODE ONIRIN/AJEGUNLE/ODO-OGUN                        | 10          | 26              |
| <b>TOTAL:</b>   | <b>10</b>   | <b>586</b>      |





# LAGOS STATE



**LGA: KOSOFE**

**Code: 13**

**RA: Oworonshoki**

**Code: 01**

| <b>PU Name [NOTE: The old name/location of relocated PUs appear in parenthesis]</b> | <b>CODE</b> |
|---|-------------|
| JUNCTION OF OLUSOGA ST./ADENIKE ST.   | 001         |
| ADEOKUN ST., IN FRONT OF HOUSE NO, 15   | 002         |
| IDERA ST., IN FRONT OF HOUSE NO. 12   | 003         |
| JUNCTION OF ADAMS ST./PELUOLA ST.   | 004         |
| OGUNNOIKI ST., IN FRONT OF HOUSE NO. 18   | 005         |
| ADEBARE ST., IN FRONT OF HOUSE NO. 4  | 006         |
| ADEBARE ST., IN FRONT OF HOUSE NO. 16   | 007         |
| OWORONSHOKI ROAD, IN FRONT OF HOUSE NO. 3   | 008         |
| OWORONSHOKI ROAD, IN FRONT OF HOUSE NO. 86  | 009         |
| OWORONSHOKI ROAD, IN FRONT OF HOUSE NO. 40  | 010         |
| JUNCTION OF AKERELE ST./OWORO ROAD  | 011         |
| OLABODE ALUKO ST., IN FRONT OF HOUSE NO. 15   | 012         |
| ONABANJO ST., IN FRONT OF HOUSE NO. 13  | 013         |
| ODUGBEMI ST., IN FRONT OF HOUSE NO. 18  | 014         |
| ALH. AYoola ST., IN FRONT OF HOUSE NO. 10   | 015         |
| MIYAKI ST. IN FRONT OF HOUSE NO. 3  | 016         |
| ATANDA ALONGE ST. IN FORNT OF HOUSE NO. 31  | 017         |
| MIYAKI ST. IN FRONT OF HOUSE NO. 60   | 018         |
| OSOSA ST. IN FRONT OF HOUSE NO. 2   | 019         |
| OSOSA ST. IN FRONT OF HOUSE NO. 26  | 020         |
| JUNCTION OF ONDO ST./IPETU IJESHA ST.   | 021         |
| OWORONSHOKI PLAYING GROUND I  | 022         |
| OWOROSHOKI PLAYING GROUND II  | 023         |
| AWOLOWO ROAD, IN FRONT OF HOUSE NO. 2   | 024         |
| AWOLOWO ROAD, IN FRONT OF HOUSE NO. 6   | 025         |
| JUNCTION OF ALABI OWOYEMI ST/MIYAKI ST.   | 026         |
| M,USLIM MISSION PRY. SCH. AWANATU LANE  | 027         |
| SURULERE ST. IN FRONT OF HOUSE NO. 2A   | 028         |
| MUSLIM COLLEGE, AKINPELU ST.  | 029         |
| IBADAN ST. IN FORNT OF HOUSE NO. 14   | 030         |
| MABAWONKU ST. IN FORNT OF HOUSE NO. 9   | 031         |
| SANYAOLU ST. IN FORNT OF HOUSE NO. 2  | 032         |
| SANYAOLU ST. IN FORNT OF HOUSE NO. 9  | 033         |
| OLORUNFEMI ST. IN FRONT OF HOUSE NO. 2  | 034         |
| JUNCTION OF OLUWASEUN ST./OLORUNFEMI ST.  | 035         |
| OLORUNFUNMI ST. INFORNT OF HOUSE NO. 38   | 036         |
| JUNCTION OF SALAMI ST./UGBALE ST.   | 037         |
| JUNCTION OF OLAYIWOLA OWOIYA ST./BABAYEMI ST.                                       | 038         |
| OLAYIWOLA ST. IN FRONT OF HOUSE NO. 20  | 039         |



# LAGOS STATE



**LGA: KOSOFE**

**Code: 13**

**RA: Oworonshoki**

**Code: 01**

| <b>PU Name [NOTE: The old name/location of relocated PUs appear in parenthesis]</b> | <b>CODE</b> |
|---|-------------|
| ADEBANJO ST. IN FORNT OF HOUSE NO. 4  | 040         |
| ADEBANJO ST. IN FORNT OF HOUSE NO. 32   | 041         |
| AJANI KUTI ST. IN FORNT OF HOUSE NO. 2  | 042         |
| AJAYI KUTI ST. IN FORNT OF HOUSE NO. 16   | 043         |
| IREKU ST. IN FORNT OF HOUSE NO. 18  | 044         |
| AGBERIN ST. IN FRONT OF HOUSE NO. 4   | 045         |
| ALABA ST. IN FORNT OF HOUSE NO. 2   | 046         |
| AKEWUSOLA ST. IN FRONT OF HOUSE NO. 18  | 047         |
| ABIOLA ST. IN FORNT OF HOUSE NO. 16   | 048         |
| IDOWU ADEBADE ST. IN FRONT OF HOUSE NO. 14  | 049         |
| JUNCTION OF OPELOYERO ST./OGUNYOMI ST.  | 050         |
| JUNCTION OF ODUDUINA ST./ADENIJI ST. I  | 051         |
| JUNCTION OF ODUDUINA ST./ADENIJI ST. II   | 052         |
| JUNCTION OF UNITY WAY/OGUNLANA ST.  | 053         |
| JUNCTION OF TOLUWALASE ST./OJILERU ST.  | 054         |
| JUNCTION OF SALAMI ST./IKUOMOLA ST.   | 055         |
| OWORONSHOKI ROAD, IN FORNT OF HOUSE NO. 40  | 056         |
| ADENIJI STREET, IN FORNT OF HOUSE NO. 10  | 057         |
| <b>TOTAL PUs:</b>   | <b>57</b>   |



# LAGOS STATE



**LGA: KOSOFE**

**Code: 13**

**RA: Ifako/Soluyi**

**Code: 02**

| <b>PU Name [NOTE: The old name/location of relocated PUs appear in parenthesis]</b> | <b>CODE</b> |
|---|-------------|
| JUNCTION OF DIYA ST./IDOWU AJAYI ST.  | 001         |
| JUNCTION OF DIYA ST./ODUWAIYE ST.   | 002         |
| OBA EKPEN ST. IN FRONT OF HOUSE NO. 8   | 003         |
| JUNCTION OF OYEDELE HABEEB ST./TWINS OBASA ST.                                      | 004         |
| CHURCH ST., IN FORNT OF HOUSE NO. 4   | 005         |
| AYODELE OKEOWO ST., IN FORNT OF HOUSE NO. 10  | 006         |
| HABEEB O. OYEWOLE ST. IN FRONT OF HOUSE NO. 13                                      | 007         |
| JUNCTION OF ADEOLA ST./OSHINOWO ST. (SQUARE IN MEDINA ESTATE)                       | 008         |
| DAPO ADEOYE ST. IN FRONT OF HOUSE NO. 4A  | 009         |
| ADEKEMI AKEJU ST. IN FRONT OF HOUSE NO. 1A  | 010         |
| OLABISI OSHO-AYINDE ST IN FRONT OF HOUSE NO. 5                                      | 011         |
| ARAROMI PRY. SCH. AKERELE ST.   | 012         |
| JOHNSON OGUNTUYO CRESCENT, IN FRONT OF HOUSE NO. 12                                 | 013         |
| JOHNSON OGUNTUYO CRESCENT, IN FRONT OF HOUSE NO. 19                                 | 014         |
| POPOOLA ST. IN FRONT OF HOUSE NO. 4   | 015         |
| SINATU LANE, IN FRONT OF HOUSE NO. 5  | 016         |
| ESTAPORT AVENUE, IN FRONT OF HOUSE NO. 2  | 017         |
| OKUN ST. IN FRONT OF HOUSE NO. 10   | 018         |
| AJAYI AINA ST. IN FRONT OF HOUSE NO. 2  | 019         |
| AJAYI AINA ST. IN FRONT OF HOUSE NO. 38   | 020         |
| BALOGUN AGBAJE CLOSE, IN FRONT OF HOUSE NO. 2                                       | 021         |
| BALOGUN AGBAJE CLOSE, IN FRONT OF HOUSE NO. 6                                       | 022         |
| BARIGA COMPREHENSIVE HIGH SCHOOL I  | 023         |
| BARIGA COMPREHENSIVE HIGH SCHOOL II   | 024         |
| WALTER SIFRE ST. IN FRONT OF HOUSE NO. 3  | 025         |
| WALTER SIFRE ST. IN FRONT OF HOUSE NO. 30   | 026         |
| YETUNDE BROWN ST. IN FRONT OF HOUSE NO. 2A (AFTER NEPA)                             | 027         |
| YETUNDE BROWN ST. IN FRONT OF HOUSE NO. 12  | 028         |
| ABIODUN ODESEYE ST. IN FRONT OF HOUSE NO. 5   | 029         |
| ABIODUN ODESEYE ST. IN FRONT OF HOUSE NO. 9   | 030         |
| JUNCTION OF ASAFA TIJANI ST./LATEEF DOSUNMU ST.                                     | 031         |
| JUNCTION OF IBRAHIM ONASOKUN ST/BAALE CLOSE   | 032         |
| JUNCTION OF IBRAHIM ONASOKUN ST. IN FRONT OF HOUSE NO. 2                            | 033         |
| AKINWUNMI ST. IN FRONT OF HOUSE NO. 18  | 034         |
| SALAWU ONIKOYI ST IN FRONT OF HOUSE NO. 4   | 035         |
| SALAWU ONIKOYI ST IN FRONT OF HOUSE NO. 15  | 036         |
| SALAWU ONIKOYI ST IN FRONT OF HOUSE NO. 32  | 037         |
| SALAWU ONIKOYI STREET IN FRONT OF HOUSE NO 36                                       | 038         |
| OLAWALE DAWODU ST. IN FRONT OF HOUSE NO. 25   | 039         |



# LAGOS STATE



**LGA: KOSOFE**

**Code: 13**

**RA: Ifako/Soluyi**

**Code: 02**

| <b>PU Name [NOTE: The old name/location of relocated PUs appear in parenthesis]</b> | <b>CODE</b> |
|---|-------------|
| JUNCTION OF OLADELE FAFUNWA ST./OLADIPO ST.   | 040         |
| OLUWOLE ST. IN FRONT OF HOUSE NO. 2   | 041         |
| ADEOKUN ST. IN FRONT OF HOUSE NO. 10  | 042         |
| KINIUN IFA ST. IN FRONT OF HOUSE NO. 2  | 043         |
| JUNCTION OF OBAZOR ST./KINIUN IFA ST.   | 044         |
| WILLIAMS ST. IN FRONT OF HOUSE NO. 2  | 045         |
| WILLIAMS ST. IN FRONT OF HOUSE NO. 16   | 046         |
| WILLIAMS ST. IN FRONT OF HOUSE NO. 20   | 047         |
| IFEATELUDO ST. IN FRONT OF HOUSE NO. 20   | 048         |
| JUNCTION OF ESURO CLOSE/BOLAJIDE ST.  | 049         |
| JUNCTION OF OKEOWO ST./SHOGBAMU ST.   | 050         |
| OKEOWO ST. IN FRONT OF HOUSE NO. 15   | 051         |
| OLALEYE ST. IN FRONT OF HOUSE NO. 3   | 052         |
| JUNCTION OF OLALEYE ST./OKANLAWON STREET  | 053         |
| OLALEYE ST. IN FRONT OF HOUSE NO. 10  | 054         |
| ADELEYE ST. IN FRONT OF HOUSE NO. 8   | 055         |
| ADEITE OGUNSANYA ST. IN FRONT OF HOUSE NO. 2  | 056         |
| ADEITE OGUNSANYA ST. IN FRONT OF HOUSE NO. 20                                       | 057         |
| JUNCTION OF ADEITE OGUNSANYA ST/ADELEYE ST.   | 058         |
| ORIOLA ONALAJA ST. IN FRONT OF HOUSE NO. 16   | 059         |
| JUNCTION OF RAMOT OLUWAKEMI ST./SAINAB ST.  | 060         |
| JUNCTION OF ALHAJI OLADEINDE ST./ALBERT ADEKOYA CLOSE                               | 061         |
| IDOWU AJAYI ST. IN FRONT OF HOUSE NO. 10  | 062         |
| IFELODUN ST. IN FORNT OF HOUSE NO. 1  | 063         |
| INSIDE ATUNRASE ESTATE PHASE II   | 064         |
| <b>TOTAL PUs:</b>   | <b>64</b>   |



# LAGOS STATE



**LGA: KOSOFE**

**Code: 13**

**RA: Anthony/Ajao Estate/Mende/Maryland**

**Code: 03**

| <b>PU Name [NOTE: The old name/location of relocated PUs appear in parenthesis]</b> | <b>CODE</b> |
|---|-------------|
| JUNCTION OF SYLVIA CRESCENT/WILLIAMS CAREW ST.                                      | 001         |
| JUNCTION OF FARAMOBI AJIKE ST./LADIPO ADEYEMI                                       | 002         |
| OLORUNLOGBON ST. IN FRONT OF HOUSE NO. 7  | 003         |
| JUNCTION OF OOLORUNLOGBON ST./AYANBOYE ST.  | 004         |
| OLORUNLOGBON ST. BETWEEN HOUSE NOS. 50 & 52   | 005         |
| OSENI ST. IN FORNT OF HOUSE NO. 12  | 006         |
| ODUNLAMI ST. IN FORNT OF HOUSE NO. 10   | 007         |
| OYEDELE OGUNIYI ST. IN FONT OF HOUSE NO. 46   | 008         |
| JUNCTION OF OYEDELE OGUNNIYI ST./OKUFOLAMI ST.                                      | 009         |
| OLORUNGBON ST. IN FORNT OF HOUSE NO. 37   | 010         |
| OYEDELE OGUNNIYI ST. IN FORNT OF HOUSE NO. 4  | 011         |
| ANTHONY VILLAGE HIGH SCH. ADEBAYO MOKUOLU ST.                                       | 012         |
| JUNCTION OF IMARIA ST./KUNLE ADEBOWALE ST.  | 013         |
| SOJI AYANGBADE ST. IN FORNT OF HOUSE NO. 29   | 014         |
| ALADURA COMPREHENSIVE HIGH SCH.   | 015         |
| ADENIRAN AJAO CRESCENT, IN FORNT OF HOUSE NO. 6                                     | 016         |
| ADENIRAN AJAO CRESCENT, IN FORNT OF HOUSE NO. 25                                    | 017         |
| JUNCTION OF OLUNLOYO ST./AKINFE ST.   | 018         |
| JUNCTION OF AYODEJI OYINLOLA ST./ISOFIAN CRESCENT                                   | 019         |
| JUNCTION OF OPEIFA CRESCENT/FOLASHADE AJAYI ST. I                                   | 020         |
| JUNCTION OF OPEIFA CRESCENT/FOLASHADE AJAYI ST. II                                  | 021         |
| KEHINDE ODUSOTE ST. IN FRONT OF HOUSE NO. 12  | 022         |
| SUNMOLA ST. IN FONT OF HOUSE NO. 15   | 023         |
| SUNMOLA ST. IN FONT OF HOUSE NO. 50   | 024         |
| ADEJONWO ST. IN FORNT OF HOUSE NO. 18   | 025         |
| JUNCTION OF OKUNOLA AINA ST./IBIRONKE ST.   | 026         |
| JUNCTION OF ADESOYE ST./SALAMI ST.  | 027         |
| ADESOYE ST. IN FRONT OF HOUSE NO. 10  | 028         |
| ABBI ST. IN FRONT OF HOUSE NO. 15   | 029         |
| JUNCTION OF RAJI APOYAN ST./TANIMOSE CLOSE  | 030         |
| RAJI APOYAN ST. IN FRONT OF HOUSE NO. 2   | 031         |
| SUNMOLA ST. IN FORNT OF HOUSE NO. 3   | 032         |
| AJOSE ST. IN FORNT OF HOUSE NO. 4   | 033         |
| AJOSE ST. IN FORNT OF HOUSE NO. 24  | 034         |
| JUNCTION OF AJOSE ST./IGIDI ST.   | 035         |
| IMMACULATE HEART COMP. HIGH SCH. MARYLAND   | 036         |
| ARAROMI MENDE COMMUNITY CENTRE  | 037         |
| KAJOLA ST. IN FORNT OF HOUSE NO. 18   | 038         |
| OKUGBADE OKUNNEYE ST. IN FORNT OF HOUSE NO. 20                                      | 039         |



# LAGOS STATE




**LGA: KOSOFE**

**Code: 13**

**RA: Anthony/Ajao Estate/Mende/Maryland**

**Code: 03**

| <b>PU Name [NOTE: The old name/location of relocated PUs appear in parenthesis]</b> | <b>CODE</b> |
|---|-------------|
| ATIBA OSBORNE ST. IN FORNT OF HOUSE NO. 23  | 040         |
| JUNCTION OF AKINWUMI ST./BAMIDELE DARAMOLA ST.                                      | 041         |
| JUNCTION OF AROWOJOBE ST./SOBO SIFRE ST.  | 042         |
| SOJI AYANGBADE ST. IN FORNT OF HOUSE NO. 4  | 043         |
| OKUNBADE OKUNNEYE ST. IN FRONT OF HOUSE NO. 13                                      | 044         |
| <b>TOTAL PUs:</b>   | <b>44</b>   |



# LAGOS STATE



**LGA: KOSOFE**

**Code: 13**

**RA: Ojota/Ogudu**

**Code: 04**

| <b>PU Name [NOTE: The old name/location of relocated PUs appear in parenthesis]</b> | <b>CODE</b> |
|---|-------------|
| OJOTA SEC. SCH. IKORODU ROAD  | 001         |
| JUNCTION OF KAZEEM ST./OYEBOLA ST.  | 002         |
| KAZEEM ST. IN FORNT OF HOUSE NO. 10   | 003         |
| GBADEBO ST. IN FRONT OF HOUSE NO. 16  | 004         |
| OGUNLETI ST. IN FRONT OF HOUSE NO. 4  | 005         |
| OLABISI ST. IN FRONT OF HOUSE NO. 2   | 006         |
| AINA ST. IN FRONT OF HOUSE NO. 3  | 007         |
| AINA ST. IN FRONT OF HOUSE NO. 33   | 008         |
| JUNCTION OF DOTUNSON ST./KOGBEREGBE ST.   | 009         |
| DOTUNSON ST. IN FRONT OF HOUSE NO. 10   | 010         |
| JUNCTION OF OLATUNJI ST./ABEBI ST.  | 011         |
| JUNCTION OF OLATUNJI ST./ROJU AVENUE  | 012         |
| OLATUNJI ST. IN FRONT OF HOUSE NO. 86   | 013         |
| OLATUNJI ST. BETWEEN HOUSE NOS. 48 & 50   | 014         |
| OLATUNJI ST. IN FRONT OF HOUSE NO. 35   | 015         |
| JUNCTION OF KUJORE ST./ROJU AVENUE  | 016         |
| KUJORE ST. BETWEEN HOUSE NOS. 11 & 13   | 017         |
| KUJORE ST. IN FRONT OF HOUSE NO. 17   | 018         |
| KUJORE ST. BETWEEN HOUSE NOS. 90 & 92   | 019         |
| ALH. AMOO ST. BETWEEN HOUSE NOS. 11 & 13  | 020         |
| ALH. AMOO ST. BETWEEN HOUSE NOS. 88 & 90  | 021         |
| ALH. AMOO ST. IN FRONT OF HOUSE NO. 50  | 022         |
| JUNCTION OF ALH. AMOO ST./ROJU AVENUE   | 023         |
| VICTORIA ST. BETWEEN HOUSE NOS. 7 & 9   | 024         |
| JUNCTION OF VICTORIA ST./ROJU AVENUE  | 025         |
| VICTORIA ST. IN FRONT OF HOUSE NO. 50   | 026         |
| VICTORIA ST. BETWEEN HOUSE NOS. 88 & 90   | 027         |
| JUNCTION OF EMMANUEL ST./ROJU AVENUE  | 028         |
| EMMANUEL PRY. SCH.  | 029         |
| G.R.A. PRY. SCH.  | 030         |
| JUNCTION OF OGUDU ROAD/OLAKUNLE AJIBADE ST.   | 031         |
| JUNCTION OF ASSOCIATION AVENUE/MUSA ADEMOKUN ST.                                    | 032         |
| ASSOCIATION AVENUE, IN FRONT OF HOUSE NO. 2   | 033         |
| MUSA ADEMOKUN ST. IN FRONT OF HOUSE NO. 18  | 034         |
| ABIOLA FADAYOMI ST. IN FRONT OF HOUSE NO. 18  | 035         |
| JUNCTION OF NIYI OGUNLEYE ST./ALAKE ST.   | 036         |
| ADESIYAN ST. IN FRONT OF HOUSE NO. 24   | 037         |
| ADESIYAN ST. IN FRONT OF HOUSE NO. 28   | 038         |
| JUNCTION OF AYINDE ST./OGUDU ROAD   | 039         |



# LAGOS STATE



**LGA: KOSOFE**

**Code: 13**

**RA: Ojota/Ogudu**

**Code: 04**

| <b>PU Name [NOTE: The old name/location of relocated PUs appear in parenthesis]</b> | <b>CODE</b> |
|---|-------------|
| OGUDU GRAMMAR SCH. (INSIDE THE SCHOOL)  | 040         |
| OGUDU GRAMMAR SCH. (BY THE SCHOOL GATE)   | 041         |
| JUNCTION OF SALAUDEEN AKANO ST./MURI FOLAMI ST.                                     | 042         |
| JUNCTION OF SALAUDEEN AKANO ST./MURI FOLAMI ST.                                     | 043         |
| RAMAT CRESCENT/OJOTA ROAD JUNCTION  | 044         |
| END OF RAMAT CRESCENT (BY THE EXIT GATE)  | 045         |
| JUNCTION OF KOLA ASHIMI ST./CRAIG ST.   | 046         |
| ADEPITAN ST. IN FRONT OF HOUSE NO. 16   | 047         |
| ALH. ABASS ST. IN FRONT OF HOUSE NO. 1  | 048         |
| ALH. ABASS ST. IN FRONT OF HOUSE NO. 28   | 049         |
| ALH. ABASS ST. IN FRONT OF HOUSE NO. 40   | 050         |
| ABUDU ST. IN FRONT OF HOUSE NO. 7   | 051         |
| ABUDU ST. IN FRONT OF HOUSE NO. 45  | 052         |
| BUARI ST. IN FRONT OF HOUSE NO. 44  | 053         |
| ANGLICAN PRY. SCH. OGUDU ROAD   | 054         |
| JUNCTION OF ADELAJA ST./SANNI ST.   | 055         |
| ARAROMI ST. IN FRONT OF HOUSE NO. 10  | 056         |
| ARAROMI ST. IN FRONT OF HOUSE NO. 14  | 057         |
| OGUDU HEALTH CENTRE   | 058         |
| EPETEDO ST. IN FRONT OF HOUSE NO. 2   | 059         |
| EPETEDO ST. IN FRONT OF HOUSE NO. 20  | 060         |
| LIGALI ST. IN FRONT OF HOUSE NO. 15   | 061         |
| AROLE ST. IN FRONT OF HOUSE NO. 30  | 062         |
| AGBOYI ROAD IN FRONT OF HOUSE NO. 4   | 063         |
| OMOTAYO BANWO ST. IN FRONT OF HOUSE NO. 1   | 064         |
| AGBOYI ROAD, IN FRONT OF HOUSE NO. 52   | 065         |
| JUNCTION OF SUNNY JIGIDE ST./OSHOGBO ST.  | 066         |
| ALH. BABS ARIGBABU ST. BESIDE COUNCIL SECRETARIAT                                   | 067         |
| ADEBAYO OGUNROMBI CLOSE, IN FRONT OF HOUSE NO. 2                                    | 068         |
| BUARI ST. IN FRONT OF HOUSE NO. 2   | 069         |
| OLATUNJI ST. IN FRONT OF HOUSE NO. 3  | 070         |
| ADESHIYAN ST. IN FRONT OF HOUSE NO. 2   | 071         |
| JUNCTION OF SUNNY JIGIDE ST./SAMUEL ST.   | 072         |
| END OF OLABISI ST.  | 073         |
| OGUNLETI ST. IN FRONT OF HOUSE NO. 8  | 074         |
| AINA ST. IN FRONT OF HOUSE NO. 35   | 075         |
| JUNCTION OF OLATUNJI ST./ROJU AVENUE  | 076         |
| JUNCTION OF KUJORE ST./ROJU AVENUE  | 077         |
| KUJORE ST. IN FRONT OF HOUSE NO. 17   | 078         |





# LAGOS STATE



**LGA: KOSOFE**

**Code: 13**

**RA: Ojota/Ogudu**

**Code: 04**

| <b>PU Name [NOTE: The old name/location of relocated PUs appear in parenthesis]</b> | <b>CODE</b> |
|---|-------------|
| KUJORE ST. IN FRONT OF HOUSE NO. 86   | 079         |
| ALH. AMOO ST. IN FRONT OF HOUSE NO. 17  | 080         |
| JUNCTION OF ALH. AMOO ST./ROJU AVENUE   | 081         |
| ALH. ABASS ST. IN FRONT OF HOUSE NO. 5  | 082         |
| OGUDU HEALTH CENTRE   | 083         |
| BUARI ST. IN FRONT OF HOUSE NO. 6   | 084         |
| <b>TOTAL PUs:</b>   | <b>84</b>   |



# LAGOS STATE



**LGA: KOSOFE**

**Code: 13**

**RA: Ketu/Alapere/Agidi/Orisigun/Kosofe/Ajelogo/Akanimodo**

**Code: 05**

| <b>PU Name [NOTE: The old name/location of relocated PUs appear in parenthesis]</b> | <b>CODE</b> |
|---|-------------|
| AGBOYI ROAD, IN FRONT OF HOUSE NO. 59   | 001         |
| COMPREHENSIVE HIGH SCH., AGIDI  | 002         |
| AJIBOLA CRESCENT, IN FRONT OF HOUSE NO. 43  | 003         |
| JUNCTION OF OGUNJOBI ORIWU ST./AGBOYI ROAD  | 004         |
| IBEFUN ST./IJAGUN ST. JUNCTION  | 005         |
| JUNCTION OF IBEFUN ST/MEMUDU ST.  | 006         |
| JUNCTION OF AGBOYI ROAD/OGUNLANA ST.  | 007         |
| LAWAL ST. IN FRONT OF HOUSE NO. 12  | 008         |
| ALH. ADEBAYO ST. IN FRONT OF HOUSE NO. 28   | 009         |
| ALAPERE ST. IN FRONT OF HOUSE NO. 7   | 010         |
| CHURCH ST. IN FRONT OF HOUSE NO. 30   | 011         |
| YEMI AGBETAN ST. IN FRONT OF HOUSE NO. 12   | 012         |
| KUKOYI ST. IN FRONT OF HOUSE NO. 4  | 013         |
| ONAKOMAIYA ST. IN FRONT OF HOUSE NO. 18   | 014         |
| JUNCTION OF IBADAN ST./DEJI OWORU ST.   | 015         |
| AGIDI ROAD, IN FRONT OF HOUSE NO. 21  | 016         |
| AGIDI ROAD, IN FRONT OF HOUSE NO. 23  | 017         |
| IFIODO ST. IN FRONT OF HOUSE NO. 16   | 018         |
| IFIODO ST. IN FRONT OF HOUSE NO. 18   | 019         |
| BAKARE MAKINDE ST. IN FRONT OF HOUSE NO. 12   | 020         |
| MOSES ADEBISI ST. IN FRONT OF HOUSE NO. 15  | 021         |
| OJURAYO ST. IN FRONT OF HOUSE NO. 2   | 022         |
| OJURAYO ST. IN FRONT OF HOUSE NO. 18  | 023         |
| ADEYEMI ST. IN FRONT OF HOUSE NO. 14  | 024         |
| ADEPITAN ST. IN FRONT OF HOUSE NO. 20   | 025         |
| ADEPITAN ST. IN FRONT OF HOUSE NO. 24   | 026         |
| BALOGUN ILAWE ST. IN FRONT OF HOUSE NO. 16  | 027         |
| AJIBOYE ST. IN FRONT OF HOUSE NO. 10  | 028         |
| AJIBOYE ST. IN FRONT OF HOUSE NO. 14  | 029         |
| ALH. BADEJO ST. IN FRONT OF HOUSE NO. 14  | 030         |
| JUNCTION OF AMINU ST./IJA OTUN ST.  | 031         |
| JUNCTION OF ALH. OWOADE ST./IBRAHIM ORIOWO ST.                                      | 032         |
| ALAPERE ST. IN FRONT OF HOUSE NO. 36  | 033         |
| THEO OKUNUBI ST. IN FRONT OF HOUSE NO. 6  | 034         |
| ALH. KAZEEM ST. IN FRONT OF HOUSE NO. 32  | 035         |
| AJIBOYE ST./ALH. KAZEEM ST. JUNCTION  | 036         |
| JUNCTION OF OLUFUNMILOLA CRESCENT/KAZEEM ST.  | 037         |
| AKAMSON ST. IN FRONT OF HOUSE NO. 20  | 038         |
| AKAMSON ST. IN FRONT OF HOUSE NO. 24  | 039         |



# LAGOS STATE




**LGA: KOSOFE**

**Code: 13**

**RA: Ketu/Alapere/Agidi/Orisigun/Kosofe/Ajelogo/Akanimodo**

**Code: 05**

| <b>PU Name [NOTE: The old name/location of relocated PUs appear in parenthesis]</b> | <b>CODE</b> |
|---|-------------|
| OLATUNJI LAWAL CLOSE, IN FRONT OF HOUSE NO. 2                                       | 040         |
| OYEBANJO SOLARIN ST. IN FRONT OF HOUSE NO. 20                                       | 041         |
| OYEBANJO SOLARIN ST. IN FRONT OF HOUSE NO. 26                                       | 042         |
| WINCO ST. IN FRONT OF HOUSE NO. 2   | 043         |
| JUNCTION OF ORIOLA ST./OLADUNNI ST.   | 044         |
| JUNCTION OF ORIOLA ST./ODUMOSU ST.  | 045         |
| JUNCTION OF OYARINU ST./FARAYOLA ST.  | 046         |
| OSUNKETAN ST./ADEPOJU ST. JUNCTION  | 047         |
| JUNCTION OF AROYEHUN ST./ODUMOSU ST.  | 048         |
| ADEYEMI ST. IN FRONT OF HOUSE NO. 18  | 049         |
| JUNCTION OF ABIOLA ST./ONIMOLE ST. 1  | 050         |
| JUNCTION OF ABIOLA ST./ONIMOLE ST. 2  | 051         |
| IDOWU LAIYEMO ST./OGUDU ST. JUNCTION  | 052         |
| ALAPERER PRY. SCHOOL, SOLOMON ST.   | 053         |
| SOLOMON ST. IN FRONT OF HOUSE NO. 4   | 054         |
| DOYIN OMOLOLU ST. IN FRONT OF HOUSE NO. 3   | 055         |
| DOYIN OMOLOLU ST. BETWEEN HOUSE NOS. 32 & 34  | 056         |
| JUNCTION OF SOYEBO ST./DOYIN OMOLOLU ST.  | 057         |
| JULIUS ELEBIJU ST. IN FRONT OF HOUSE NO. 16   | 058         |
| JUNCTION OF YUSUF OYERO ST./IDOFIAN ST.   | 059         |
| ALADE ST. IN FRONT OF HOUSE NO. 14  | 060         |
| YISA OMOTUNDE ST. IN FRONT OF HOUSE NO. 10  | 061         |
| JUNCTION OF ILA ORANGUN ST./JULIUS ELEBIJU ST.                                      | 062         |
| SAMORA ST. IN FRONT OF HOUSE NO. 16   | 063         |
| OPELOYERU ST. IN FRONT OF HOUSE NO. 18  | 064         |
| ADEBAYO ST./ONIOAKALA ST. JUNCTION  | 065         |
| IGBONNA ST. IN FRONT OF HOUSE NO. 5   | 066         |
| KETU PRY. HEALTH CENTRE   | 067         |
| OGUNSOWOBO ST. IN FRONT OF HOUSE NO. 19   | 068         |
| FADIYA ST. IN FRONT OF HOUSE NO. 4  | 069         |
| FADIYA ST. IN FRONT OF HOUSE NO. 20   | 070         |
| JUNCTION OF OLABANJO OLUKOYA ST./FADIYA ST.   | 071         |
| JUNCTION OF FAGBAMILA ST./DEMURIN ST.   | 072         |
| DEMURIN ST. IN FRONT OF HOUSE NO. 1   | 073         |
| JUNCTION OF DEMURIN ST./ADEBAYO ST.   | 074         |
| DEMURIN ST. BETWEEN HOUSE NOS. 84 & 86  | 075         |
| ADISA AKINTOYE ST. IN FRONT OF HOUSE NO. 17   | 076         |
| OGUNYEMI ST. IN FRONT OF HOUSE NO. 9  | 077         |
| ADENOLA ST. IN FRONT OF HOUSE NO. 1   | 078         |



# LAGOS STATE



**LGA: KOSOFE**

**Code: 13**

**RA: Ketu/Alapere/Agidi/Orisigun/Kosofe/Ajelogo/Akanimodo**

**Code: 05**

| <b>PU Name [NOTE: The old name/location of relocated PUs appear in parenthesis]</b> | <b>CODE</b> |
|---|-------------|
| ADENOLA ST. IN FRONT OF HOUSE NO. 25  | 079         |
| JUNCTION OF RASHEED OYEKAN ST./SHABIOLA ST.   | 080         |
| ADEITE ST. IN FRONT OF HOUSE NO. 10   | 081         |
| FEHINTOLA ST. IN FRONT OF HOUSE NO. 20  | 082         |
| KOLAWOLE EBODA ST. IN FRONT OF HOUSE NO. 20   | 083         |
| OGUNSEHINDE ST. IN FRONT OF HOUSE NO. 18  | 084         |
| OGUNSEHINDE ST. IN FRONT OF HOUSE NO. 22  | 085         |
| PASTOR ADEGBOYEGA MEM. PRY. SCH. OGUNBANWO ST.                                      | 086         |
| DAVIES ST. IN FRONT OF HOUSE NO. 47   | 087         |
| DAVIES ST. IN FRONT OF HOUSE NO. 9  | 088         |
| DAVIES ST. IN FRONT OF HOUSE NO. 13   | 089         |
| OLADIPO ST. IN FRONT OF HOUSE NO. 18  | 090         |
| OLADIPO ST. IN FRONT OF HOUSE NO. 4   | 091         |
| OLADIPO ST. IN FRONT OF HOUSE NO. 31  | 092         |
| C.A.C. ST. IN FRONT OF HOUSE NO. 4  | 093         |
| ALH. LAWAL ST. IN FRONT OF HOUSE NO. 10   | 094         |
| SALAMI GIWA ST. IN FRONT OF HOUSE NO. 16  | 095         |
| ADETAYO ST. IN FRONT OF HOUSE NO. 30  | 096         |
| ADETAYO ST. IN FRONT OF HOUSE NO. 2   | 097         |
| ADAMSON ST. IN FRONT OF HOUSE NO. 5   | 098         |
| JUNCTION OF AJAYI ST./OLOKO CLOSE   | 099         |
| RASAKI BELLO ST. IN FRONT OF HOUSE NO. 10   | 100         |
| AROWOJOBE ST. IN FRONT OF HOUSE NO. 18  | 101         |
| ORISIGUN HIGH SCHOOL, ORISIGUN ST.  | 102         |
| APOSTOLIC CHURCH GRAM. SCH. ORISIGUN ST.  | 103         |
| KOSOFE HIGH SCHOOL ORISIGUN ST.   | 104         |
| APOSTOLIC CHURCH GRAMMER SCHOOL   | 105         |
| JUNCTION OF ALIU ST./IDOFUYE ST.  | 106         |
| ADEDOYIN ST. IN FRONT OF HOUSE NO. 31   | 107         |
| JUNCTION OF ADEDOYIN ST./PASTOR ALABI CLOSE   | 108         |
| ADEDOYIN ST. IN FRONT OF HOUSE NO. 14   | 109         |
| JUNCTION OF IYASE ST./OLADELE ST.   | 110         |
| PHILIP ONASILE ST. IN FRONT OF HOUSE NO. 4  | 111         |
| PHILIP ONASILE ST. IN FRONT OF HOUSE NO. 32   | 112         |
| SABINGTON ST. IN FRONT OF HOUSE NO. 16  | 113         |
| ALEBIOSU ST. IN FRONT OF HOUSE NO. 14   | 114         |
| FASANYA ST. IN FRONT OF HOUSE NO. 12  | 115         |
| ADEKAWONISE ST. IN FRONT OF HOUSE NO. 7   | 116         |
| JUNCTION OF ADEYINKA ST./ABUDU BAKARE ST.   | 117         |



# LAGOS STATE



**LGA: KOSOFE**

**Code: 13**

**RA: Ketu/Alapere/Agidi/Orisigun/Kosofe/Ajelogo/Akanimodo**

**Code: 05**

| <b>PU Name [NOTE: The old name/location of relocated PUs appear in parenthesis]</b> | <b>CODE</b> |
|---|-------------|
| ADEKANBI ST. IN FRONT OF HOUSE NO. 5  | 118         |
| FADARE ST. IN FRONT OF HOUSE NO. 4  | 119         |
| AJELOGO ROAD, IN FRONT OF HOUSE NO. 5   | 120         |
| IN FRONT OF VOCATIONAL CENTRE, AKANIMODO MARKET                                     | 121         |
| BAPTIST PRY. SCH. IKORODU ROAD  | 122         |
| UTUE ST. IN FRONT OF HOUSE NO. 10   | 123         |
| OJAJUNNI ST. IN FRONT OF HOUSE NO. 2  | 124         |
| OJAJUNNI ST. IN FRONT OF HOUSE NO. 16   | 125         |
| JUNCTION OF ERUKAN ST./DADA AGA ST.   | 126         |
| ENTRANCE (RIGHT HAND SIDE) OF L.S.D.P.C. HOUSING ESTATE, ALAPERE                    | 127         |
| IYASE ST. IN FRONT OF HOUSE NO. 2   | 128         |
| ODOGBOLU ST. IN FRONT OF HOUSE NO. 10   | 129         |
| KOSOFE COLLEGE  | 130         |
| BOLA HASSAN ST. IN FRONT OF HOUSE NO. 1   | 131         |
| ANU OLUWAPO ST. IN FRONT OF HOUSE NO. 1   | 132         |
| JUNCTION OF OYESIKU ST./AJIBOYE ROAD  | 133         |
| JUNCTION OF DAVIES ST./DEMURIN ST.  | 134         |
| JUNCTION OF DEMURIN ST./C.A.C. ST. I  | 135         |
| JUNCTION OF DEMURIN ST./C.A.C. ST. II   | 136         |
| CHURCH ST. IN FRONT OF HOUSE NO. 7  | 137         |
| CHURCH ST. IN FRONT OF HOUSE NO. 29   | 138         |
| OWOMILOWO ST. IN FRONT OF HOUSE NO. 1   | 139         |

**TOTAL PUs: 139**



# LAGOS STATE



**LGA: KOSOFE**

**Code: 13**

**RA: Ikosi Ketu/Mile I2/Agiliti/Maidan**

**Code: 06**

| <b>PU Name [NOTE: The old name/location of relocated PUs appear in parenthesis]</b> | <b>CODE</b> |
|---|-------------|
| ADOMIKA ALUKO ST. IN FRONT OF HOUSE NO. 1   | 001         |
| JUNCTION OF AINA ROAD/AGILITI ROAD  | 002         |
| AINA ROAD, IN FRONT OF HOUSE NO. 25   | 003         |
| AINA ROAD, IN FRONT OF HOUSE NO. 40   | 004         |
| AINA ROAD, IN FRONT OF HOUSE NO. 55   | 005         |
| OMO OBANTA ST. IN FRONT OF HOUSE NO. 16   | 006         |
| OMO OBANTA ST. IN FRONT OF HOUSE NO. 2  | 007         |
| MAIDAN PRIMARY SCHOOL   | 008         |
| AKOROHUNFAYO ST. IN FRONT OF HOUSE NO. 15   | 009         |
| AFINJUOMO ST. IN FRONT OF HOUSE NO. 7   | 010         |
| AFINJUOMO ST. IN FRONT OF HOUSE NO. 24  | 011         |
| ONIYANRIN ST. IN FRONT OF HOUSE NO. 17  | 012         |
| ONIYANRIN ST. IN FRONT OF HOUSE NO. 34  | 013         |
| ILAJE ST. IN FRONT OF HOUSE NO. 19  | 014         |
| JUNCTION OF OLOWOLAGBA ST./SADIKU ST.   | 015         |
| MAIDAN ROAD, IN FRONT OF HOUSE NO. 2  | 016         |
| MAIDAN ROAD, IN FRONT OF HOUSE NO. 16   | 017         |
| MAIDAN ROAD, IN FRONT OF HOUSE NO. 34   | 018         |
| JUNCTION OF MAIDAN ROAD/FATOKI ST.  | 019         |
| JUNCTION OF ALH. AYISATU ST./BADIRU ST. I   | 020         |
| JUNCTION OF ALH. AYISATU ST./BADIRU ST. II  | 021         |
| DADA ST. IN FRONT OF HOUSE NO. 2  | 022         |
| DADA ST. IN FRONT OF HOUSE NO. 27   | 023         |
| DADA ST. IN FRONT OF HOUSE NO. 31   | 024         |
| DADA ST. IN FRONT OF HOUSE NO. 12   | 025         |
| ADEBIMPE ST. IN FRONT OF HOUSE NO. 20   | 026         |
| JUNCTION OF ADEBIMPE ST./AJIBOLA COMPOUND   | 027         |
| JUNCTION OF OMOJUWA ST./QUADRI ST. I  | 028         |
| JUNCTION OF OMOJUWA ST./QUADRI ST. II   | 029         |
| ONDUN ST. IN FRONT OF HOUSE NO. 4   | 030         |
| ODUNTAN ST. IN FRONT OF HOUSE NO. 51  | 031         |
| OLUWALOGBON PRY. SCHOOL, ANIBABA ST.  | 032         |
| JUNCTION OF SARUMI ST./CHURCH AVENUE  | 033         |
| AIYEDERE AJIBOLA HIGH SCHOOL I  | 034         |
| AIYEDERE AJIBOLA HIGH SCHOOL II   | 035         |
| JUNCTION OF DANIEL MAKINDE ST./OLORUNOSEBI ST. I                                    | 036         |
| JUNCTION OF DANIEL MAKINDE ST./OLORUNOSEBI ST. II                                   | 037         |
| JUNCTION OF OLUWALOGBON ST./ONDUN ST.   | 038         |
| JUNCTION OF DAIRO ST./AJEFEMI ST.   | 039         |



# LAGOS STATE



**LGA: KOSOFE**

**Code: 13**

**RA: Ikosi Ketu/Mile I2/Agiliti/Maidan**

**Code: 06**

| <b>PU Name [NOTE: The old name/location of relocated PUs appear in parenthesis]</b> | <b>CODE</b> |
|---|-------------|
| OYEDEJI ST. IN FRONT OF HOUSE NO. 18  | 040         |
| OLALEYE ST. IN FRONT OF HOUSE NO. 14  | 041         |
| OLATUNJI IGE ST. IN FRONT OF HOUSE NO. 2  | 042         |
| OLATUNJI IGE ST. IN FRONT OF HOUSE NO. 18   | 043         |
| KAYODE ARIKAWA ST. IN FRONT OF HOUSE NO. 20   | 044         |
| OYERO BALOGUN ST. IN FRONT OF HOUSE NO. 12  | 045         |
| IKOSI HEALTH CENTRE   | 046         |
| JUNCTION OF IKOSI ROAD/OYERO BALOGUN ST.  | 047         |
| IKOSI HIGH SCHOOL I   | 048         |
| IKOSI HIGH SCHOOL II  | 049         |
| OWODUNNI ST. IN FRONT OF HOUSE NO. 4  | 050         |
| OWODUNNI ST. IN FRONT OF HOUSE NO. 22   | 051         |
| OGUNLANA ST. IN FRONT OF HOUSE NO. 2  | 052         |
| OGUNLANA ST. IN FRONT OF HOUSE NO. 10   | 053         |
| OLADOGBA ST. IN FRONT OF HOUSE NO. 16   | 054         |
| OLADOGBA ST. IN FRONT OF HOUSE NO. 23   | 055         |
| JUNCTION OF OLUYOMBO ST./EKITI ST.  | 056         |
| OLUYOMBO ST. IN FRONT OF HOUSE NO. 2  | 057         |
| JUNCTION OF ADEYEMI ST./TAIWO ST.   | 058         |
| IKOSI ROAD, IN FRONT OF HOUSE NO. 5   | 059         |
| OKUNOWO ST. IN FRONT OF HOUSE NO. 16  | 060         |
| LOVE ALL ST. IN FRONT OF HOUSE NO. 8  | 061         |
| TAIKE ST. IN FRONT OF HOUSE NO. 5   | 062         |
| TAIKE ST. IN FRONT OF HOUSE NO. 20  | 063         |
| SIFAU CLOSE, IN FRONT OF HOUSE NO. 14   | 064         |
| SIFAU CLOSE, IN FRONT OF HOUSE NO. 18   | 065         |
| ADEKUNLE SMITH ST. IN FRONT OF HOUSE NO. 2  | 066         |
| ADEKUNLE SMITH ST. IN FRONT OF HOUSE NO. 8  | 067         |
| ALADELOLA ST. BETWEEN HOUSE NOS. 10 & 12  | 068         |
| ALADELOLA ST. BETWEEN HOUSE NOS. 49 & 51  | 069         |
| ALADELOLA ST. BETWEEN HOUSE NOS. 102 & 104  | 070         |
| JUNCTION OF ADEMOLA OSINOWO ST./KOLAYEMI ST.  | 071         |
| JUNCTION OF OGUNKOYA ST./DELE OGUNWA ST.  | 072         |
| AKINOLA ST. IN FRONT OF HOUSE NO. 14  | 073         |
| IBE ODUGUWA CLOSE, IN FRONT OF HOUSE NO. 12   | 074         |
| JUNCTION OF JIMOH BALOGUN ST./ABENI CLOSE   | 075         |
| JIMOH BALOGUN ST. IN FRONT OF HOUSE NO. 15  | 076         |
| SONAIKE ST. IN FRONT OF HOUSE NO. 20  | 077         |
| ADEYIGA ST. IN FRONT OF HOUSE NO. 18  | 078         |



# LAGOS STATE



**LGA: KOSOFE**

**Code: 13**

**RA: Ikosi Ketu/Mile I2/Agiliti/Maidan**

**Code: 06**

| <b>PU Name [NOTE: The old name/location of relocated PUs appear in parenthesis]</b> | <b>CODE</b> |
|---|-------------|
| MOSUDI ST. IN FRONT OF HOUSE NO. 4  | 079         |
| MOSUDI ST. IN FRONT OF HOUSE NO. 19   | 080         |
| YAKUBU ST. IN FRONT OF HOUSE NO. 18   | 081         |
| HASSAN ST. IN FRONT OF HOUSE NO. 35   | 082         |
| HASSAN ST. IN FRONT OF HOUSE NO. 39   | 083         |
| ARAROMI IWO ST. IN FRONT OF HOUSE NO. 18  | 084         |
| IKORODU ROAD, IN FRONT OF HOUSE NO. 4 (NEAR POLICE STATION, KETU)                   | 085         |
| JUNCTION OF IKOSI ROAD/IKORODU ROAD   | 086         |
| ALABA MARKET (BY ENTRANCE)  | 087         |
| ADEYEYE ST. IN FRONT OF HOUSE NO. 14  | 088         |
| ADEYEYE ST. IN FRONT OF HOUSE NO. 18  | 089         |
| OLUWALOGBON ST. IN FRONT OF HOUSE NO. 22  | 090         |
| KOSOFE MARKET (BY THE ENTRANCE) I   | 091         |
| KOSOFE MARKET II  | 092         |
| KOSOFE MARKET (INSIDE) III  | 093         |
| OGUNKOYA ST. IN FRONT OF HOUSE NO. 12   | 094         |
| ARAROMI IWO ST. IN FRONT OF HOUSE NO. 2   | 095         |
| OYERO BALOGUN ST. IN FRONT OF HOUSE NO. 3   | 096         |
| MAIDAN ROAD, IN FRONT OF HOUSE NO. 48   | 097         |
| JUNCTION OF OKUNNOWO ST./OKETOYINBO ST.   | 098         |
| OKETOYINBO ST. IN FRONT OF HOUSE NO. 15   | 099         |
| OKETOYINBO ST. IN FRONT OF HOUSE NO. 19   | 100         |
| JUNCTION OF OLUYOMBO ST./ELEGBELEYE ST.   | 101         |
| ADEBIMPE ST. IN FRONT OF HOUSE NO. 3  | 102         |
| JUNCTION OF AINA ROAD/AGILITI ROAD  | 103         |
| JUNCTION OF OMOJUWA ST./QUADRI ST. I  | 104         |
| JUNCTION OF OMOJUWA ST./QUADRI ST. II   | 105         |
| AKINOLA ST. IN FRONT OF HOUSE NO. 16  | 106         |

**TOTAL PUs: 106**





# LAGOS STATE



**LGA: KOSOFE**

**Code: 13**

**RA: Isheri-Olowo-Ira/Shangisha/Magodo Phase I & II**

**Code: 07**

| <b>PU Name [NOTE: The old name/location of relocated PUs appear in parenthesis]</b> | <b>CODE</b> |
|---|-------------|
| JUNCTION OF ASSOCIATION AVENUE/ADEYEMI ST.  | 001         |
| ASSOCIATION AVENUE, IN FRONT OF HOUSE NO. 10  | 002         |
| OGUNNAIKE ST. IN FRONT OF HOUSE NO. 14  | 003         |
| YAKUBU ST. IN FRONT OF HOUSE NO. 32   | 004         |
| OMONIYI ST. IN FRONT OF HOUSE NO. 10  | 005         |
| OLATUNJI OLADIPO ST. IN FRONT OF HOUSE NO. 4  | 006         |
| JUNCTION OF KASUMU STREET/YETUNDE JOSHUA AVENUE                                     | 007         |
| JUNCTION OF ONIBEJU ST./MUTAIRU ST.   | 008         |
| MOSES IGUDOALA ST. IN FRONT OF HOUSE NO. 4  | 009         |
| JUNCTION OF OLABISI ST./OLOLADE AVENUE  | 010         |
| ZIKA USIPO ST. IN FRONT OF HOUSE NO. 1  | 011         |
| JUNCTION OF ALH. BASSER SHITTU AVENUE/QUADRI ADEBIJI ST.                            | 012         |
| ADEKUNLE ADEBANJO AVENUE, IN FRONT OF HOUSE NO. 14                                  | 013         |
| OPEN SPACE BESIDE MAGODO/SHANGISHA POLICE POST                                      | 014         |
| JUNCTION OF KAYODE TAIWO ST./ADEBIYI ST.  | 015         |
| BOY'S APPROVE SCHOOL COMPOUND, ISHERI ST.   | 016         |
| JUNCTION OF AIYEDUN ST./SOYEBI ST.  | 017         |
| SEHINDEMI ST. IN FRONT OF HOUSE NO. 18  | 018         |
| AKINWUNMI ST. IN FRONT OF HOUSE NO. 16  | 019         |
| FELICIA OKE ST. IN FRONT OF HOUSE NO. 20  | 020         |
| JUNCTION OF ADEYEMI ST./OMOLADE ST.   | 021         |
| ADEYI ST. IN FRONT OF HOUSE NO. 24  | 022         |
| OGUNGBEYE ST. IN FRONT OF HOUSE NO. 20  | 023         |
| JUNCTION OF ATUNISE ST./ALFRED OGUNYEMI ST.   | 024         |
| OLOWO-IRA ORY. SCHOOL   | 025         |
| JUNCTION OF OLOWO-IRA ROAD/GEORGE ST.   | 026         |
| GEORGE ST. IN FRONT OF HOUSE NO. 26   | 027         |
| JUNCTION OF DEJI OMOOWO ST.   | 028         |
| ADEGBOYEGA ST. IN FRONT OF HOUSE NO. 4  | 029         |
| ADETUBERU ST. IN FRONT OF HOUSE NO. 18  | 030         |
| JUNCTION OF ISHERI ROAD/ADEJOKUN ST.  | 031         |
| AGBEDINA ST. IN FRONT OF HOUSE NO. 2 1  | 032         |
| AGBEDINA ST. IN FRONT OF HOUSE NO. 2 2  | 033         |
| WOMEN TRAINING CENTRE, AJIODE ST.   | 034         |
| UNITED ANGLICAN CHURCH SCHOOL   | 035         |
| AJEGUNLE ST. IN FRONT OF HOUSE NO. 15   | 036         |
| JUNCTION OF MOSALASHI ST./AGO IJAIYE ST.  | 037         |
| COMMUNITY HALL, ISHERI OKE I  | 038         |
| COMMUNITY HALL, ISHERI OKE II   | 039         |



# LAGOS STATE



**LGA: KOSOFE**

**Code: 13**

**RA: Isheri-Olowo-Ira/Shangisha/Magodo Phase I & II**

**Code: 07**

| <b>PU Name [NOTE: The old name/location of relocated PUs appear in parenthesis]</b> | <b>CODE</b> |
|---|-------------|
| APENA ST. IN FRONT OF HOUSE NO. 12  | 040         |
| KAREEM ST. IN FRONT OF HOUSE NO. 16   | 041         |
| SALAKO ST. IN FRONT OF HOUSE NO. 10   | 042         |
| ISHERI GRAMMAR SCH., ISHERI   | 043         |
| JUNCTION OF KOLAWOLE ST./ADEBIYI ST.  | 044         |
| WILMER ST. IN FRONT OF HOUSE NO. 7  | 045         |
| WILMER ST. IN FRONT OF HOUSE NO. 22   | 046         |
| IN FRONT OF MAGODO COMMUNITY VIEWING CENTRE (EKO GBEMI B/STOP) MAGODO PHASE II      | 047         |
| IN FRONT OF B.K. LAWAL CLOSE  | 048         |
| SOMIDE ODUJINRIN AVENUE, IN FRONT OF HOUSE NO. 15                                   | 049         |
| BY THE GATE OF TOKUNBO MACAULAY ST. ON EMMANUEL KESHI ST.                           | 050         |
| ENTRANCE OF UNILAG ESTATE   | 051         |
| JUNCTION OF SOWANDE ST./REV. EMMANUEL ADUBIFA AVENUE                                | 052         |
| OPEN SPACE BETWEEN FUNSO WILLIAMS ST./ADEFEMI TAIRE ST.                             | 053         |
| ALHAJI LATEEF BISHI ST., BETWEEN HOUSE NOS. 7 & 9                                   | 054         |
| JUNCTION OF ONIBEJU ST./MUTAIRU ST.   | 055         |
| <b>TOTAL PUs:</b>   | <b>55</b>   |

**RA: Agboyi I**

**Code: 08**

| <b>PU Name [NOTE: The old name/location of relocated PUs appear in parenthesis]</b> | <b>CODE</b> |
|---|-------------|
| AGBOYI PRY. SCHOOL I  | 001         |
| AGBOYI PRY. SCHOOL II   | 002         |
| ITA OLOKUN COMPOUND (RIGHT HANDSIDE)  | 003         |
| ITA OLOKUN COMPOUND (LEFT HANDSIDE)   | 004         |
| AGBOYI HEALTH CENTRE I  | 005         |
| AGBOYI HEALTH CENTRE II   | 006         |
| <b>TOTAL PUs:</b>   | <b>6</b>    |

**RA: Agboyi II**

**Code: 09**

| <b>PU Name [NOTE: The old name/location of relocated PUs appear in parenthesis]</b> | <b>CODE</b> |
|---|-------------|
| ITA BAALE, AGBOYI I   | 001         |
| ITA BAALE, AGBOYI II  | 002         |
| ITA BAALE, AGBOYI III   | 003         |
| AGBOYI PRY. SCHOOL  | 004         |
| OPEN SPACE NEAR BAALE'S COMPOUND  | 005         |
| <b>TOTAL PUs:</b>   | <b>5</b>    |



# LAGOS STATE



**LGA: KOSOFE**

**Code: 13**

**RA: Owode Onirin/Ajegunle/Odo-Ogun**

**Code: 10**

| <b>PU Name [NOTE: The old name/location of relocated PUs appear in parenthesis]</b> | <b>CODE</b> |
|---|-------------|
| ESINLOKUN ST., BETWEEN HOUSE NOS. 1 & 3   | 001         |
| IN FRONT OF SHONIBARE COMPOUND  | 002         |
| ZION ROAD, IN FRONT OF HOUSE NO. 1  | 003         |
| ZION ROAD, IN FRONT OF HOUSE NO. 21   | 004         |
| ZION ROAD, IN FRONT OF HOUSE NO. 10   | 005         |
| IRAWO ROAD, IN FRONT OF HOUSE NO. 10  | 006         |
| IRAWO ROAD, IN FRONT OF HOUSE NO. 20  | 007         |
| ANGLICAN PRIMARY SCH., ODO-OGUN   | 008         |
| ESANWOJUMI CLOSE, IN FRONT OF HOUSE NO. 7   | 009         |
| OLAKUNLE ST. IN FRONT OF HOUSE NOS. 9 & 11  | 010         |
| LAWAL ST. BETWEEN HOUSE NOS. 6 & 8  | 011         |
| BALOGUN ST. IN FRONT OF HOUSE NO. 1   | 012         |
| JUNCTION OF THOMAS LANIYAN ST./ASSOCIATION AVENUE                                   | 013         |
| JUNCTION OF THOMAS LANIYAN ST./SONUBI ST.   | 014         |
| JUNCTION OF THOMAS LANIYAN ST./ARIYO ST.  | 015         |
| OLORUNSOGO ST. IN FRONT OF HOUSE NO. 10   | 016         |
| BAALE CRESCENT, IN FRONT OF HOUSE NO. 3   | 017         |
| BAALE CRESCENT, IN FRONT OF HOUSE NO. 9   | 018         |
| BAALE CRESCENT, IN FRONT OF HOUSE NO. 20  | 019         |
| IKORODU ROAD, BETWEEN HOUSE NOS. 44 & 46  | 020         |
| RASCO ST., IN FRONT OF HOUSE NO. 1  | 021         |
| OPEN SPACE WITHIN IDERA VILLAGE   | 022         |
| OPEN SPACE WITHIN KIOKIO VILLAGE  | 023         |
| OTENUBI OGIDAN ST. BETWEEN HOUSE NOS. 1 & 3   | 024         |
| VICTORIA ANIBABA ST., IN FRONT OF HOUSE NO. 2                                       | 025         |
| OLALUSI ST., IN FRONT OF HOUSE NO. 10   | 026         |
| <b>TOTAL PUs:</b>   | <b>26</b>   |



# LAGOS STATE



**LGA: LAGOS ISLAND**

**Code: 14**

## THE LIST OF REGISTRATION AREAS IN THE LOCAL GOVERNMENT AREA

| NAME               | Code      | # of PUs   |
|--------------------|-----------|------------|
| OLWOGBOWO/ELEGBATA | 01        | 12         |
| OLUWOLE            | 02        | 10         |
| IDUMOTA/OKE        | 03        | 15         |
| OJU-OTO            | 04        | 26         |
| OKO-AWO            | 05        | 12         |
| AGARAWU/OBADINA    | 06        | 10         |
| IDUNTABA           | 07        | 16         |
| ILUPESI            | 08        | 12         |
| ISALE-AGBEDE       | 09        | 9          |
| OLOSUN             | 10        | 12         |
| OLUSHI/KAKAWA      | 11        | 9          |
| POPO-AGUDA         | 12        | 4          |
| ANIKANTAMO         | 13        | 10         |
| OKO-FAJI           | 14        | 19         |
| EIYEKOLE           | 15        | 23         |
| ONIKAN             | 16        | 8          |
| SANDGROUSE         | 17        | 11         |
| EPETEDO            | 18        | 23         |
| LAFIAJI/EBUTE      | 19        | 29         |
| <b>TOTAL:</b>      | <b>19</b> | <b>270</b> |



# LAGOS STATE



**LGA: LAGOS ISLAND**

**Code: 14**

**RA: Olowogbowo/Elegbata**

**Code: 01**

| <b>PU Name [NOTE: The old name/location of relocated PUs appear in parenthesis]</b> | <b>CODE</b> |
|---|-------------|
| ST. JOSEPH CATH. SCH. I   | 001         |
| ST. JOSEPH CATH. SCH. II  | 002         |
| OLOWOGBOWO METH. SCH. I   | 003         |
| OLOWOGBOWO METH. SCH. II  | 004         |
| ANWAR UL-ISLAM SCH. ELEGBATA  | 005         |
| DADDY ALAJA/UPPER OFFIN   | 006         |
| OFFIN RD/OFFIN CANAL  | 007         |
| BEREKU/IDITA  | 008         |
| BALOGUN STR./BALOGUN SQ. I  | 009         |
| BALOGUN STR./BALOGUN SQ. II   | 010         |
| BREADFRUIT/ALAGBEDE   | 011         |
| ISSA WILLIAMS/OFFIN RD.   | 012         |
| <b>TOTAL PUs:</b>   | <b>12</b>   |

**RA: Oluwole**

**Code: 02**

| <b>PU Name [NOTE: The old name/location of relocated PUs appear in parenthesis]</b> | <b>CODE</b> |
|---|-------------|
| ABIBU OKI/TAIWO ST. I   | 001         |
| ABIBU OKI/TAIWO ST. II  | 002         |
| ST. PAUL'S SCH., BREADFRUIT I   | 003         |
| ST. PAUL'S SCH., BREADFRUIT II  | 004         |
| ST. PAUL'S SCH., BREADFRUIT III   | 005         |
| BREADFRUIT/GARBER ST.   | 006         |
| NNAMDÌ AZIKIWE/ABIBU OKI JUNCTION   | 007         |
| MARTINS CAR PARKS I   | 008         |
| MARTINS CAR PARKS II  | 009         |
| MARTINS CAR PARKS III   | 010         |
| <b>TOTAL PUs:</b>   | <b>10</b>   |



# LAGOS STATE




**LGA: LAGOS ISLAND**

**Code: 14**

**RA: Idumota/Oke**

**Code: 03**

| <b>PU Name [NOTE: The old name/location of relocated PUs appear in parenthesis]</b> | <b>CODE</b> |
|---|-------------|
| ANSAR UL-DEEN SCH. ALAKORO  | 001         |
| ENUOWA/N/AZIKIWE I  | 002         |
| ENUOWA/N/AZIKIWE II   | 003         |
| AGORO/ONISEMO   | 004         |
| JOHN/IDUNSHAGBE I   | 005         |
| JOHN/IDUNSHAGBE II  | 006         |
| EREKO/LUKE JUNCTION   | 007         |
| FRONT OF ASIATA ABEKE MEM. HOSPITAL   | 008         |
| EBUTE ERO CAR PARK I  | 009         |
| EBUTE ERO CAR PARK II   | 010         |
| JOHN ST./OKE ARIN HEALTH CENTRE   | 011         |
| FRONT OF SCOA, KOSOKO ST.   | 012         |
| IDITA/ALAKORO MARINA  | 013         |
| LAWRENCE BY THE PUBLIC TAP I  | 014         |
| LAWRENCE BY THE PUBLIC TAP II   | 015         |
| <b>TOTAL PUs:</b>   | <b>15</b>   |



# LAGOS STATE



**LGA: LAGOS ISLAND**

**Code: 14**

**RA: Oju-Oto**

**Code: 04**

| <b>PU Name [NOTE: The old name/location of relocated PUs appear in parenthesis]</b> | <b>CODE</b> |
|---|-------------|
| HOLY TRINITY SCH. E/ERO I   | 001         |
| HOLY TRINITY SCH., E/ERO II   | 002         |
| OBUN EKO/CHURCH ST. I   | 003         |
| OBUN EKO/CHURCH ST. II  | 004         |
| OBUN EKO/CHURCH ST. III   | 005         |
| OBUN EKO/CHURCH ST. IV  | 006         |
| DOCEMO CAR PARK BY ADELE I  | 007         |
| DOCEMO CAR PARK BY ADELE II   | 008         |
| DOCEMO CAR PARK BY ADELE III  | 009         |
| ITA OMO/OKITI LANE I  | 010         |
| ITA OMO/OKITI LANE II   | 011         |
| INSIDE AROMIRE ST. I  | 012         |
| INSIDE AROMIRE ST. II   | 013         |
| FRONT OF ASHOGBON PALACE AGODOKOME ST. I  | 014         |
| FRONT OF ASHOGBON PALACE AGODOKOME ST. II   | 015         |
| IDUNMOYINGBO A/ADELE RD.  | 016         |
| IGA IDUNGANRAN/BAJULAIYE I  | 017         |
| IGA IDUNGANRAN/BAJULAIYE II   | 018         |
| IGA IDUNGANRAN/BAJULAIYE III  | 019         |
| SUENU/ADELE JUNCTION  | 020         |
| IDI OMO/SASI LANE JUNCTION  | 021         |
| FRONT OF 9, IDOLUWO STR.  | 022         |
| IGA IDUNGANRAN, ORISAN JUNCTION I   | 023         |
| IGA IDUNGANRAN, ORISAN JUNCTION II  | 024         |
| IDUNSHAGBE/OBUN EKO I   | 025         |
| IDUNSHAGBE/OBUN EKO II  | 026         |
| <b>TOTAL PUs:</b>   | <b>26</b>   |



# LAGOS STATE



**LGA: LAGOS ISLAND**

**Code: 14**

**RA: Oko-Awo**

**Code: 05**

| <b>PU Name [NOTE: The old name/location of relocated PUs appear in parenthesis]</b> | <b>CODE</b> |
|---|-------------|
| ASANI/IDEWUOLO JUNCTION   | 001         |
| PALM CHURCH/AGARAWU JUNCTION  | 002         |
| OPP. OCEANIC BANK AT 53, IDUMAGBO AVENUE  | 003         |
| OPEN SPACE INSIDE PEDRO ST.   | 004         |
| OPP. MOSHALASHI/ONIBUDO JUNCTION I  | 005         |
| OPP. MOSHALASHI/ONIBUDO JUNCTION II   | 006         |
| OPP. UNIVERSAL TRUST BANK AT IDOLUWO/DOCEMO   | 007         |
| OPP. ST. JOHN PRY. SCH. AROLOYA   | 008         |
| OPEN SPACE AT N/AZIKIWE/SCOT 1  | 009         |
| OPEN SPACE AT N/AZIKIWE/SCOT II   | 010         |
| OPEN SPACE IN FRONT OF 12 OROYINYIN ST. 1   | 011         |
| OPEN SPACE IN FRONT OF 12 OROYINYIN ST. II  | 012         |
| <b>TOTAL PUs:</b>   | <b>12</b>   |

**RA: Agarawu/Obadina**

**Code: 06**

| <b>PU Name [NOTE: The old name/location of relocated PUs appear in parenthesis]</b> | <b>CODE</b> |
|---|-------------|
| OBADINA/IDOWU JUNCTION  | 001         |
| ELIAS/OBADINA JUNCTION  | 002         |
| ALH. FOLAWIYO (AFINNI)  | 003         |
| OPEN SPACE PASHI ST.  | 004         |
| AROLOYA/OBEY ST.  | 005         |
| N/AZIKIWE/OLOGUN ST.  | 006         |
| PALM CHURCH ST. I   | 007         |
| PALM CHURCH ST.II   | 008         |
| PASHI ST. I   | 009         |
| PASHI ST. II  | 010         |
| <b>TOTAL PUs:</b>   | <b>10</b>   |





# LAGOS STATE



**LGA: LAGOS ISLAND**

**Code: 14**

**RA: Iduntafa**

**Code: 07**

| <b>PU Name [NOTE: The old name/location of relocated PUs appear in parenthesis]</b> | <b>CODE</b> |
|---|-------------|
| TESLIM ELIAS PRY. SCH. ISALE EKO I  | 001         |
| TESLIM ELIAS PRY. SCH. ISALE EKO II   | 002         |
| OPEN SPACE AT OLUWA PALACE, OLUWA ST.   | 003         |
| OJA OBA HEALTH CENTRE OJA OBA   | 004         |
| FRONT OF 18 ONILEGBALE ST. I  | 005         |
| FRONT OF 18 ONILEGBALE ST. II   | 006         |
| FRONT OF 18 ONILEGBALE ST. III  | 007         |
| OLUMEGBON/ALAGBEJI JUNCTION   | 008         |
| OPEN SPACE AT ERELU SQUARE I  | 009         |
| OPEN SPACE AT ERELU SQUARE II   | 010         |
| OPEN SPACE AT ERELU SQUARE III  | 011         |
| OPEN SPACE AT ADENIJI ADELE /IGA IDUNGANRAN ST.                                     | 012         |
| OPEN SPACE AT ONIMOLE/IGA IDUNGANRAN ST.  | 013         |
| OJUOLOKUN   | 014         |
| OPEN SPACE AT ALUBOMIMU (ENUOWA) I  | 015         |
| OPEN SPACE AT ALUBOMIMU (ENUOWA) II   | 016         |
| <b>TOTAL PUs:</b>   | <b>16</b>   |

**RA: Ilupesi**

**Code: 08**

| <b>PU Name [NOTE: The old name/location of relocated PUs appear in parenthesis]</b> | <b>CODE</b> |
|---|-------------|
| ISALE EKO GRAM. SCH. OJO GIWA I   | 001         |
| ISALE EKO GRAM. SCH. OJO GIWA II  | 002         |
| KING ADO HIGH SCH. I  | 003         |
| KING ADO HIGH SCH. II   | 004         |
| KING ADO HIGH SCH. III  | 005         |
| ST. PATRICK'S SCH. IGA IDUNGARAN I  | 006         |
| ST. PATRICK'S SCH. IGA IDUNGARAN II   | 007         |
| DR. SIMI JOHNSON/IDUMAGBO AVENUE I  | 008         |
| DR. SIMI JOHNSON/IDUMAGBO AVENUE II   | 009         |
| DR. SIMI JOHNSON/IDUMAGBO AVENUE III  | 010         |
| IDUNMAGBO AVENUE I  | 011         |
| IDUNMAGBO AVENUE II   | 012         |
| <b>TOTAL PUs:</b>   | <b>12</b>   |



# LAGOS STATE



**LGA: LAGOS ISLAND**

**Code: 14**

**RA: Isale-Agbede**

**Code: 09**

| <b>PU Name [NOTE: The old name/location of relocated PUs appear in parenthesis]</b> | <b>CODE</b> |
|---|-------------|
| ST. JOHN SCH. AROLOYA I   | 001         |
| ST. JOHN SCH. AROLOYA II  | 002         |
| ST. JOHN SCH. AROLOYA III   | 003         |
| IDUNMAGBO/OJO GIWA ST. JUNCTION   | 004         |
| AROLOYA/OJO GIWA ST.  | 005         |
| ISALE GANGAN ST./ISALE AGBEDE   | 006         |
| OPEN SPACE FAKOLUJO/ISALE AGBEDE I  | 007         |
| OPEN SPACE FAKOLUJO/ISALE AGBEDE II   | 008         |
| OPEN SPACE FAKOLUJO/ISALE AGBEDE II   | 009         |
| <b>TOTAL PUs:</b>   | <b>9</b>    |

**RA: Olosun**

**Code: 10**

| <b>PU Name [NOTE: The old name/location of relocated PUs appear in parenthesis]</b> | <b>CODE</b> |
|---|-------------|
| BAMGBOSE/KINGS ST. JUNCTION   | 001         |
| OPEN SPACE AT ALLI/BAMGBOSE   | 002         |
| LUTHER ST. I  | 003         |
| LUTHER ST. II   | 004         |
| KING ST. I  | 005         |
| KING ST. II   | 006         |
| OPEN SPACE HAFFNER/SMITH JUNCTION I   | 007         |
| OPEN SPACE HAFFNER/SMITH JUNCTION II  | 008         |
| MASSEY/OBADINA JUNCTION I   | 009         |
| MASSEY/OBADINA JUNCTION II  | 010         |
| INSIDE BRANCO/MASSEY JUNCTION   | 011         |
| OPEN SPACE KAKAWA/KING ST. JUNCTION FRONT OF WATER HOUSE KAKAWA                     | 012         |
| <b>TOTAL PUs:</b>   | <b>12</b>   |



# LAGOS STATE



**LGA: LAGOS ISLAND**

**Code: 14**

**RA: Olushi/Kakawa**

**Code: 11**

| <b>PU Name [NOTE: The old name/location of relocated PUs appear in parenthesis]</b> | <b>CODE</b> |
|---|-------------|
| ST. PETERS FAJI, AJELE I  | 001         |
| ST. PETERS FAJI, AJELE II   | 002         |
| ST. PETERS FAJI, AJELE III  | 003         |
| AHMADIYA PRY. SCH. OLUSHI I   | 004         |
| AHMADIYA PRY. SCH. OLUSHI II  | 005         |
| CHRIST CHURCH CATH. SCH. BROAD ST. ODUNLAMI LANE I                                  | 006         |
| CHRIST CHURCH CATH. SCH. BROAD ST. ODUNLAMI LANE II                                 | 007         |
| CHRIST CHURCH CATH. SCH. BROAD ST. ODUNLAMI LANE III                                | 008         |
| ST. MARY'S CONVENT SCH.   | 009         |
| <b>TOTAL PUs:</b>   | <b>9</b>    |

**RA: Popo-Aguda**

**Code: 12**

| <b>PU Name [NOTE: The old name/location of relocated PUs appear in parenthesis]</b> | <b>CODE</b> |
|---|-------------|
| METHODIST BOYS HIGH SCH. BROAD ST.  | 001         |
| HOLY CROSS CATH. SCHOOL   | 002         |
| EKO AKETE GRAM. SCH. I  | 003         |
| EKO AKETE GRAM. SCH. II   | 004         |
| <b>TOTAL PUs:</b>   | <b>4</b>    |

**RA: Anikantamo**

**Code: 13**

| <b>PU Name [NOTE: The old name/location of relocated PUs appear in parenthesis]</b> | <b>CODE</b> |
|---|-------------|
| OPEN SPACE TOGUNWA/FAJI JUNCTION  | 001         |
| OLD AROLOYA/IDUNMAGBO ST.   | 002         |
| A/ADELE RD./ODUNFA ST. I  | 003         |
| A/ADELE RD./ODUNFA ST. II   | 004         |
| OPEN SPACE AT EVANS/IPAYE ST. I   | 005         |
| OPEN SPACE AT EVANS/IPAYE ST. II  | 006         |
| OPEN SPACE IN FRONT OF ANIKANTAMO MOSQUE  | 007         |
| ANIKANTAMO/OLOWU JUNCTION   | 008         |
| OPEN SPACE IN FRONT OF 47 KOKO ST. I  | 009         |
| OPEN SPACE IN FRONT OF 47 KOKO ST. II   | 010         |
| <b>TOTAL PUs:</b>   | <b>10</b>   |



# LAGOS STATE



**LGA: LAGOS ISLAND**

**Code: 14**

**RA: Oko-Faji**

**Code: 14**

| <b>PU Name [NOTE: The old name/location of relocated PUs appear in parenthesis]</b> | <b>CODE</b> |
|---|-------------|
| OPEN SPACE AT ADU/EVANS JUNCITON  | 001         |
| BRANCO/VINCENT JUNTION  | 002         |
| OPEN SPACE AT APATIRA/EVANS JUNCTION I  | 003         |
| OPEN SPACE AT APATIRA/EVANS JUNCTION II   | 004         |
| OPEN SPACE AT SMITH/EVANS JUNCTION  | 005         |
| OPEN SPACE AT RICCA/ANDREW JUNCTION I   | 006         |
| OPEN SPACE AT RICCA/ANDREW JUNCTION II  | 007         |
| AGO IRO RICCA JUNCTION  | 008         |
| AJANAKU/ODUNFA I  | 009         |
| AJANAKU/ODUNFA II   | 010         |
| TOKUNBO/ANDREW  | 011         |
| FRONT OF 12 AJANAKU ST.   | 012         |
| EVANS, ODUNFA, SWAMP ST. FRONT OF NO. 8   | 013         |
| TOKUNBO/ANDREW JUNCTION   | 014         |
| FRONT OF 22 JOSEPH ST. BY IRON GATE   | 015         |
| ODUNFA/ANDREW JUNCTION  | 016         |
| ODUNFA/EVANS JUNCTION   | 017         |
| ODUNFA/OLUSHI JUNCTION  | 018         |
| ODUNFA/ EWE INA/EVANS JUNCTION  | 019         |

**TOTAL PUs: 19**



# LAGOS STATE



**LGA: LAGOS ISLAND**

**Code: 14**

**RA: Eiyekole**

**Code: 15**

| <b>PU Name [NOTE: The old name/location of relocated PUs appear in parenthesis]</b> | <b>CODE</b> |
|---|-------------|
| OPEN SPACE AT FATOLU/ADAMS ST.  | 001         |
| OPEN SPACE AT EBUN/GRIFFITH I   | 002         |
| OPEN SPACE AT EBUN/GRIFFITH II  | 003         |
| JOSEPH/MACAULAY   | 004         |
| MOBOLAJI BANK ANTHONY/IGBOSERE  | 005         |
| A/ADELE RD./ST. STEPHEN WAEC I  | 006         |
| A/ADELE RD./ST. STEPHEN WAEC II   | 007         |
| 37, OKEPOPO ST.   | 008         |
| FRONT OF ODUNFA 76  | 009         |
| ALOF/OKEPOPO I  | 010         |
| ALOF/OKEPOPO II   | 011         |
| LILG PLAYING GROUND NURS. SCH. AMUTO  | 012         |
| OPEN SPACE IN FRONT OF 114 TOKUNBOH ST.   | 013         |
| TOKUNBO/OMIDIDUN JUNCTION   | 014         |
| OMIDIDUN/EVANS  | 015         |
| OPEN SPACE BESIDE FAMOUS HOUSE 41, IGBOSERE   | 016         |
| OPEN SPACE INSIDE PHASE I - I   | 017         |
| OPEN SPACE INSIDE PHASE 1 - II  | 018         |
| OPEN SPACE IN FRONT OF 34 PHASE II - I  | 019         |
| OPEN SPACE IN FRONT OF 34 PHASE II - II   | 020         |
| OPEN SPACE IN FRONT OF BLK. 49 PHASE III  | 021         |
| GLOVER/INABERE  | 022         |
| OPEN SPACE AT THOMAS ST. NO. 14   | 023         |
| <b>TOTAL PUs:</b>   | <b>23</b>   |

**RA: Onikan**

**Code: 16**

| <b>PU Name [NOTE: The old name/location of relocated PUs appear in parenthesis]</b> | <b>CODE</b> |
|---|-------------|
| EREKO METH. SCH. BECKLEY 1  | 001         |
| EREKO METH. SCH. BECKLEY 2  | 002         |
| MARCATHY/ARAROMI JUNCTION I   | 003         |
| MARCATHY/ARAROMI JUNCTION II  | 004         |
| INSIDE RECREATION CENTRE  | 005         |
| ARAROMI BAPTIST SCH., MOLONEY I   | 006         |
| ARAROMI BAPTIST SCH., MOLONEY II  | 007         |
| FRONT OF LILG RECREATION CENTRE (MOLADE OKOYA THOMAS)                               | 008         |
| <b>TOTAL PUs:</b>   | <b>8</b>    |



# LAGOS STATE



**LGA: LAGOS ISLAND**


**Code: 14**

**RA: Sandgrouse**

**Code: 17**

| <b>PU Name [NOTE: The old name/location of relocated PUs appear in parenthesis]</b> | <b>CODE</b> |
|---|-------------|
| OPEN SPACE AT LEWIS/HAWLEY ST. JUNCTION I   | 001         |
| OPEN SPACE AT LEWIS/HAWLEY ST. JUNCTION II  | 002         |
| OPEN SPACE AT LEWIS/HAWLEY ST. JUNCTION III   | 003         |
| OPENS SPACE IN FRONT OF 44 HAWLEY ST.   | 004         |
| GANIYU SMITH/CAMPBELL JUNCTION BY BOLA CHEMIST                                      | 005         |
| OPEN SPACE BY SALU COURT I  | 006         |
| OPEN SPACE BY SALU COURT II   | 007         |
| OPEN SPACE INSIDE SALU COURT PLAYING GROUND   | 008         |
| OPEN SPACE OKESUNA/FORESYTHE ST. I  | 009         |
| OPEN SPACE OKESUNA/FORESYTHE ST. II   | 010         |
| OPEN SPACE OKESUNA/FORESYTHE ST. III  | 011         |

**TOTAL PUs: 11**



# LAGOS STATE



**LGA: LAGOS ISLAND**


**Code: 14**

**RA: Epetedo**

**Code: 18**

| <b>PU Name [NOTE: The old name/location of relocated PUs appear in parenthesis]</b> | <b>CODE</b> |
|---|-------------|
| OPEN SPACE PHASE III/2ND GATE OF OSHODI - I   | 001         |
| OPEN SPACE PHASE III/2ND GATE OF OSHODI - II  | 002         |
| OPEN SPACE BY PHASE IV GATE   | 003         |
| OPEN SPACE AT AGBOMALE/LEWIS ST. JUNCTION I   | 004         |
| OPEN SPACE AT AGBOMALE/LEWIS ST. JUNCTION II  | 005         |
| OPEN SPACE AT AGBOMALE/LEWIS ST. JUNCTION III                                       | 006         |
| BEECROFT/GAMBARI JUNCTION   | 007         |
| OPEN SPACE IN FRONT OF 144 IGBOSE RE I  | 008         |
| OPEN SPACE IN FRONT OF 144 IGBOSE RE II   | 009         |
| OPEN SPACE IN FRONT OF OGUNTUSI COURT, UNDER THE BIG TREE I                         | 010         |
| OPEN SPACE IN FRONT OF OGUNTUSI COURT, UNDER THE BIG TREE II                        | 011         |
| OPEN SPACE AT OLOWU/EPE JUNCTION I  | 012         |
| OPEN SPACE AT OLOWU/EPE JUNCTION II   | 013         |
| OPEN SPACE BESIDE ABIMBOLA AWOLIYI MEMORIAL HOSPITAL BAMGBOSE                       | 014         |
| OPEN SPACE IN FRONT OF 132 TOKUNBOH I   | 015         |
| OPEN SPACE IN FRONT OF 132 TOKUNBOH II  | 016         |
| OPEN SPACE AT INABERE/OSHODI JUNCTION   | 017         |
| OPEN SPACE IN FRONT OF 30 FREEMAN   | 018         |
| OPEN SPACE IN FRONT OF EVANS/GLOVER ST.   | 019         |
| OPEN SPACE IN FRONT OF 78 GLOVER ST. I  | 020         |
| OPEN SPACE IN FRONT OF 78 GLOVER ST. II   | 021         |
| OKEPOPO/OPEN SPACE IN FRONT OF GLOVER ST.   | 022         |
| OPEN SPACE IN FRONT OF OSHODI COURT BY OSHODI ST.                                   | 023         |

**TOTAL PUs: 23**



# LAGOS STATE



**LGA: LAGOS ISLAND**

**Code: 14**

**RA: Lafiaji/Ebute**

**Code: 19**

| <b>PU Name [NOTE: The old name/location of relocated PUs appear in parenthesis]</b> | <b>CODE</b> |
|---|-------------|
| OPEN SPACE IN FRONT OF OPE COURT  | 001         |
| OPEN SPACE ALAYAKI/ALAYAKI COURT  | 002         |
| OPEN SPACE AT BASHIBI/ABITI   | 003         |
| OPEN SPACE IN FRONT OF 20 IGUNNU ST.  | 004         |
| BY AJAGUN LANE/AJAGUN COURT   | 005         |
| OPEN SPACE AT AHARI/DUMARE ST. JUNCTION I   | 006         |
| OPEN SPACE AT AHARI/DUMARE ST. JUNCTION II  | 007         |
| ST. MATHIAS PRY. SCH.   | 008         |
| EDWARD PRY. SCH.  | 009         |
| ST. MATHIAS GIRLS PRY. SCH. I   | 010         |
| ST. MATHIAS GIRLS PRY. SCH. II  | 011         |
| ST. MATHIAS GIRLS PRY. SCH. III   | 012         |
| OPEN SPACE AT MOGAJI/FREEMAN ST. I  | 013         |
| OPEN SPACE AT MOGAJI/FREEMAN ST. II   | 014         |
| OPEN SPACE AT DUMARE/OSHO ST. JUNCTION I  | 015         |
| OPEN SPACE AT DUMARE/OSHO ST. JUNCTION II   | 016         |
| OPEN SPACE AT LAWSON/IGBOSERE OPP. LAPAL  | 017         |
| IGBOSERE/BEECROFT ST. JUNCTION I  | 018         |
| IGBOSERE/BEECROFT ST. JUNCTION II   | 019         |
| JAMATUL ISLAMIYA SCH. PATEY   | 020         |
| COMMUNITY HALL INSIDE ILUBIRIN ESTATE I   | 021         |
| COMMUNITY HALL INSIDE ILUBIRIN ESTATE II  | 022         |
| SURA PUBLIC HEALTH CENTRE   | 023         |
| ADE OSHODI MEM. SCH. TAPA   | 024         |
| LILG PRY. SCH. TAPA BY ST. SAVIOURS I   | 025         |
| LILG PRY. SCH. TAPA BY ST. SAVIOURS II  | 026         |
| ST. DAVID'S PRY. SCH. OKESUNA I   | 027         |
| ST. DAVID'S PRY. SCH. OKESUNA II  | 028         |
| ST. DAVID'S PRY. SCH. OKESUNA III   | 029         |

**TOTAL PUs: 29**





# LAGOS STATE



**LGA: LAGOS MAINLAND**

**Code: 15**

## THE LIST OF REGISTRATION AREAS IN THE LOCAL GOVERNMENT AREA

| <b>NAME</b>                | <b>Code</b> | <b># of PUs</b> |
|----------------------------|-------------|-----------------|
| OTTO/IDDO                  | 01          | 14              |
| EPETEDO                    | 02          | 59              |
| OLALEYE VILLAGE            | 03          | 30              |
| MAROKO/EBUTE METTA         | 04          | 48              |
| OYINGBO MARKET/EBUTE METTA | 05          | 44              |
| GLOVER/EBUTE METTA         | 06          | 23              |
| OKO-BABA                   | 07          | 28              |
| OYADIRAN ESTATE/ABULE-OJA  | 08          | 36              |
| ALAGOMEJI                  | 09          | 36              |
| IWAYA                      | 10          | 45              |
| YABA/IGBOBI                | 11          | 34              |
| <b>TOTAL:</b>              | <b>11</b>   | <b>397</b>      |



# LAGOS STATE



**LGA: LAGOS MAINLAND**

**Code: 15**

**RA: Otto/Iddo**

**Code: 01**

| <b>PU Name [NOTE: The old name/location of relocated PUs appear in parenthesis]</b> | <b>CODE</b> |
|---|-------------|
| JUNCTION OF PALACE RD./AJAYI ST. I  | 001         |
| JUNCTION OF PALACE RD./AJAYI ST. II   | 002         |
| JUNCTION OF PALACE RD./AKINJUFE ST. I   | 003         |
| JUNCTION OF PALACE RD./AKINJUFE ST. II  | 004         |
| AKINLOLU ST. (OPP. HOUSE 10)  | 005         |
| BALO ST. (OPP. HOUSE 16)  | 006         |
| OSURO ST./ESUGBAYI ST.  | 007         |
| FAGBAYI ST. (BY HOUSE 9)  | 008         |
| FAGBAYI ST. /OMIDIJI STREET   | 009         |
| NATIONAL LIB. (UNDER EKO BRIDGE)  | 010         |
| OMIDIJI ST./OGUNDIMU ST. I  | 011         |
| OMIDIJI ST./OGUNDIMU ST. II   | 012         |
| OTTO POLICE BARRACKS I  | 013         |
| OTTO POLICE BARRACKS II   | 014         |

**TOTAL PUs: 14**



# LAGOS STATE



**LGA: LAGOS MAINLAND**

**Code: 15**

**RA: Epetedo**

**Code: 02**

| <b>PU Name [NOTE: The old name/location of relocated PUs appear in parenthesis]</b> | <b>CODE</b> |
|---|-------------|
| IJERO BAP. PRY. SCH.  | 001         |
| ABULE-NLA RD. (BY HOUSE 7)  | 002         |
| ADEMUYIWA ST. (BY HOUSE 13)   | 003         |
| U.M.C. (ELEJA PRY. SCH.)  | 004         |
| JUNCTION OF APAPA RD/ABULE NLA  | 005         |
| ST. PAULS CATH. PRY. SCH. I   | 006         |
| ST. PAULS CATH. PRY. SCH. II  | 007         |
| ASHAKA ST./IYA-AGAN LANE I  | 008         |
| ASHAKA ST./IYA-AGAN LANE II   | 009         |
| BABANI ST. (BY HOUSE 10) I  | 010         |
| BABANI ST. (BY HOUSE 10) II   | 011         |
| ATITEBI ST. (BY HOUSE 18)   | 012         |
| IN FRONT OF POLICE BARRACKS   | 013         |
| BRIEKFIELD RD. (BY HOUSE 6)   | 014         |
| BRIEKFIELD RD. (BY HOUSE 782) I   | 015         |
| BRIEKFIELD RD. (BY HOUSE 782) II  | 016         |
| BRIEKFIELD RD. (BY HOUSE 112)   | 017         |
| BRIEKFIELD RD./FAGBAYIMU  | 018         |
| CHURCH ST. (BY HOUSE 16)  | 019         |
| CHURCH ST. (BY HOUSE 33)  | 020         |
| OLOGBO HIGH SCH.  | 021         |
| BRIEKLANE/ANJORIN ST. I   | 022         |
| BRIEKLANE/ANJORIN ST. II  | 023         |
| DESALU ST. (OPP. HOUSE 17)  | 024         |
| ESTATE (BESIDE BLK 6)   | 025         |
| JUNCTION OF FATIREGUN/ADEYEMI ST.   | 026         |
| FRANKLIN JUNCTION/ABULE NLA   | 027         |
| IBADAN ST. (BY HOUSE 2)   | 028         |
| IBADAN ST. (BY HOUSE 46)  | 029         |
| JUNCTION OF IB. ST./OLAOGUN ST.   | 030         |
| JUNCTION OF SONOOLA/IJERO STREET  | 031         |
| JUNCTION OF ISERI/SHYLON ST.  | 032         |
| EBENEZER PRY. SCH.  | 033         |
| IYA AGAN ST. (BY HOUSE 41)  | 034         |
| JUNCTION OF ALOBA/MOORE ST.   | 035         |
| JUNCTION OF IYA ABIYE ST. - OLAWEPO ST.   | 036         |
| AJO IJAYE METH. PRY. SCH.   | 037         |
| JONES ST. (BY HOUSE 23)   | 038         |
| JONES ST. (BY HOUSE 43)   | 039         |



# LAGOS STATE



**LGA: LAGOS MAINLAND**

**Code: 15**

**RA: Epetedo**

**Code: 02**

| <b>PU Name [NOTE: The old name/location of relocated PUs appear in parenthesis]</b> | <b>CODE</b> |
|---|-------------|
| JUNCTION OF OJO-ONIYUN ST./MAKURDI  | 040         |
| JUNCTION OF MAKURDI/OJO ONI ST.   | 041         |
| JUNCTION OF NIGER/COLE ST.  | 042         |
| ODALIKI ST. (OPP. HOUSE 57)   | 043         |
| JUNCTION OF OLOKODANA ST./OLUWA LANE  | 044         |
| BANJO PRY. SCH.   | 045         |
| L.M.L.G. PRY. SCH.  | 046         |
| OROJU PRY. SCH.   | 047         |
| PARK RD. (BY HOUSE 31)  | 048         |
| PARK RD. (BY HOUSE 31)  | 049         |
| PARK RD. (OPP. HOUSE 24)  | 050         |
| JUNCTION OF SHALEFORS ST.-PATIENCE  | 051         |
| JUNCTION OF SHEMORE/OPEOLUWA ST. I  | 052         |
| JUNCTION OF SHEMORE/OPEOLUWA ST. II   | 053         |
| SHOFUNTERE ST. (HOUSE 16) I   | 054         |
| SHOFUNTERE ST. (HOUSE 16) II  | 055         |
| THOMAS ST. (OPP. HOUSE 32) I  | 056         |
| THOMAS ST. (OPP. HOUSE 32) II   | 057         |
| VAUGHAN ST. (OPP. HOUSE 15)   | 058         |
| VAUGHAN ST. (OPP. HOUSE 44)   | 059         |
| <b>TOTAL PUs:</b>   | <b>59</b>   |



# LAGOS STATE



**LGA: LAGOS MAINLAND**

**Code: 15**

**RA: Olaleye Village**

**Code: 03**

| <b>PU Name [NOTE: The old name/location of relocated PUs appear in parenthesis]</b> | <b>CODE</b> |
|---|-------------|
| IPONRI GRAM. SCH.   | 001         |
| JUNCTION OF BATULA ST./TUNWASE  | 002         |
| OLALEYE/BATULA JUNCTION   | 003         |
| IN FRONT OF IPONRI POLICE BARRACKS I  | 004         |
| IN FRONT OF IPONRI POLICE BARRACKS II   | 005         |
| JUNCTION OF IGBEHINADUN ST./ IGBAJO ST. I   | 006         |
| JUNCTION OF IGBEHINADUN ST./ IGBAJO ST. II  | 007         |
| YESUFU ST. (BY HOUSE 11) I  | 008         |
| YESUFU ST. (BY HOUSE 11) II   | 009         |
| IJESHA STREET/TAIWO STREET I  | 010         |
| IJESHA STREET/TAIWO STREET II   | 011         |
| JUNCTION OF CHURCH ST./OKE IGBALA   | 012         |
| CHURCH ST. (BY HOUSE 16)  | 013         |
| JUNCTION OF BRAIMOH ST./SADIKU ST.  | 014         |
| COMMUNITY RD./IGBALAYE CLOSE I  | 015         |
| COMMUNITY RD./IGBALAYE CLOSE II   | 016         |
| OKEOLU ST. (BY HOUSE 9)   | 017         |
| JUNCTION OF OKEOLU/MOSHALASHI ST.   | 018         |
| JUNCTION OF OMODARA/DARAMOLA ST.  | 019         |
| RAILWAY LINE RD. (BY COPPER ST. HOUSE 25)   | 020         |
| JUNCTION OF WING DALE RD./PRINTERS LANE   | 021         |
| FEDERAL RD./BODE THOMAS LANE  | 022         |
| NNAMD I AZIKIWE RD. (BY QUTR. 45)   | 023         |
| JUNCTION OF AKINTOLA RD./AHMADU BELLO   | 024         |
| AHMADU BELLO WAY (BY QUTR. 85)  | 025         |
| FOURTH/FIFTH LANES  | 026         |
| OPEN SPACE OF INDIAN QUARTERS   | 027         |
| OPEN SPACE IN FRONT OF EBJ. GATE  | 028         |
| ENTRANCE OF NIG. RAILWAY QUARTERS TEJUOSHO  | 029         |
| BOOTH IN FRONT OF POLICE BARRACK  | 030         |

**TOTAL PUs: 30**



# LAGOS STATE



**LGA: LAGOS MAINLAND**

**Code: 15**

**RA: Maroko/Ebute Metta**

**Code: 04**

| <b>PU Name [NOTE: The old name/location of relocated PUs appear in parenthesis]</b> | <b>CODE</b> |
|---|-------------|
| JUNCTION OF ENIMAKURE/OLUMIDE LAPITE ST.  | 001         |
| IGBEHINNADUN ST. (BY HOUSE 17)  | 002         |
| JUNCTION OF SARIYU ST./ALH. IMAM RAIMI ST.  | 003         |
| JUNCTION OF FALODUN ST./OLUWATOYIN ST.  | 004         |
| JUNCTION OF CHURCH/AKIBO ST.  | 005         |
| AKIBO ST. (BY HOUSE 2)  | 006         |
| APPOLO ST. (BY HOUSE 4) I   | 007         |
| APPOLO ST. (BY HOUSE 4) II  | 008         |
| JUNCTION OF APPOLO ST./OLAIYA   | 009         |
| JUNCTION OF APPOLO ST./BALE ST.   | 010         |
| JUNCTION OF CHURCH ST./OLUBI ST. I  | 011         |
| JUNCTION OF CHURCH ST./OLUBI ST. II   | 012         |
| JUNCTION OF AJANLEKOKO ST. I  | 013         |
| JUNCTION OF AJANLEKOKO ST. II   | 014         |
| JUNCTION OF OLAIYA/AKIBO ST.  | 015         |
| JUNCTION OF RAMOTU LANE/RAMOTU ST. I  | 016         |
| JUNCTION OF RAMOTU LANE/RAMOTU ST. II   | 017         |
| JUNCTION OF CLINIC/ACCTS OF APPOSTLES   | 018         |
| ACTS OF APLS. OPP. BETTER LIFE CRAFT CEN.   | 019         |
| MAKOKO RD. BY HOUSE 2 RED CROSS   | 020         |
| MAKOKO ANGLICAN PRY. SCH.   | 021         |
| JUNCTION OF MAKOKO/AJOKE AYINDE ST.   | 022         |
| OUTSKIRT OF HOUSE ON LAGOON I   | 023         |
| OUTSKIRT OF HOUSE ON LAGOON II  | 024         |
| OUTSKIRT OF HOUSE ON LAGOON III   | 025         |
| EREJUWA ST. BY HOUSE 21   | 026         |
| OLULU ST. OPP. HOUSE 18   | 027         |
| JUNCTION OF AYODELE/OLD YABA RD.  | 028         |
| BORNO WAY BY HOUSE 18 -I  | 029         |
| BORNO WAY BY HOUSE 18- II   | 030         |
| BORNO WAY BY HOUSE 254  | 031         |
| JUNCTION OF CARTER/CEMETARY ST. I   | 032         |
| JUNCTION OF CARTER/CEMETARY ST. II  | 033         |
| EVANS SQUARE  | 034         |
| GLOVER ST. BY HOUSE 13  | 035         |
| H/MACAULAY PRY. SCH. I  | 036         |
| H/MACAULAY PRY. SCH. II   | 037         |
| MC-CULLUM ST. OPP. HOUSE 21- I  | 038         |
| MC-CULLUM ST. OPP. HOUSE 21 - II  | 039         |



# LAGOS STATE



**LGA: LAGOS MAINLAND**

**Code: 15**

**RA: Maroko/Ebute Metta**

**Code: 04**

| <b>PU Name [NOTE: The old name/location of relocated PUs appear in parenthesis]</b> | <b>CODE</b> |
|---|-------------|
| MURTALA MOHAMMED WAY BY HOUSE 180   | 040         |
| OLD YABA RD. BY HOUSE 91  | 041         |
| OLD YABA RD. BY HOUSE 9   | 042         |
| SIMPSON ST. BY HOUSE 31 -I  | 043         |
| SIMPSON ST. BY HOUSE 31 -II   | 044         |
| SIMPSON ST. BY HOUSE 67   | 045         |
| WRIGHT ST. OPP. HOUSE 25  | 046         |
| L.S.D.P.C. EST. OPP. BLK. 55  | 047         |
| L.S.D.P.C. EST. OPP. BLK. 65  | 048         |

**TOTAL PUs: 48**



# LAGOS STATE



**LGA: LAGOS MAINLAND**

**Code: 15**

**RA: Oyingbo Market/Ebute Metta**

**Code: 05**

| <b>PU Name [NOTE: The old name/location of relocated PUs appear in parenthesis]</b> | <b>CODE</b> |
|---|-------------|
| BOLA ST. (HOUSE 8) I  | 001         |
| BOLA ST. (HOUSE 8) II   | 002         |
| BOLA ST. (OPP. HOUSE 37)  | 003         |
| BOLA ST. (OPP. HOUSE 13)  | 004         |
| BORNO WAY (OPP. HOUSE 24)   | 005         |
| BORNO WAY (OPP. HOUSE 26)   | 006         |
| JUNCTION OF KADARA/BORNO WAY  | 007         |
| JUNCTION OF BORNO WAY/COATES  | 008         |
| NAWAIR-UD-DEEN HIGH SCH.  | 009         |
| COATES ST. (HOUSE 35)   | 010         |
| OKE-ODO HIGH SCH. (JSS COMP) I  | 011         |
| OKE-ODO HIGH SCH. (JSS COMP) II   | 012         |
| DENTON GRAMMAR SCH.   | 013         |
| FREEMAN ST. (HOUSE 6)   | 014         |
| U.N.A. PRY. SCH.  | 015         |
| HERBERT MACAULAY ST. (HOUSE 11)   | 016         |
| L.M.L.G. LIB. E/B METTA   | 017         |
| KADARA PRIMARY SCHOOL I   | 018         |
| KADARA PRY. SCHOOL II   | 019         |
| OKE ODO HIGH SCHOOL (SSS COMP)  | 020         |
| KADARA PRY. SCH.  | 021         |
| OKE-ODO HIGH SCH (S.S.S. COMP)  | 022         |
| KANO ST. (BY HOUSE 50) I  | 023         |
| KANO ST. (BY HOUSE 50) II   | 024         |
| MARKET ST. (HOUSE 24) I   | 025         |
| MARKET ST. (HOUSE 24) II  | 026         |
| MARKET ST. (HOUSE 42) I   | 027         |
| MARKET ST. (HOUSE 42) II  | 028         |
| ODUNFA ST. (HOUSE 7A) I   | 029         |
| ODUNFA ST. (HOUSE 7A) II  | 030         |
| OLOTO ST. (HOUSE 7)   | 031         |
| OLOTO ST. (HOUSE 9)   | 032         |
| JUNCTION OF OLOTO ST./H. MACAULAY I   | 033         |
| JUNCTION OF OLOTO ST./H. MACAULAY II  | 034         |
| APOSTOLIC CHURCH PRY. SCH. I  | 035         |
| APOSTOLIC CHURCH PRY. SCH. II   | 036         |
| APOSTOLIC CHURCH PRY. SCH.III   | 037         |
| APOSTOLIC CHURCH PRY. SCH. IV   | 038         |
| JUNCTION OF COATES ST. I  | 039         |





# LAGOS STATE



**LGA: LAGOS MAINLAND**

**Code: 15**

**RA: Oyingbo Market/Ebute Metta**

**Code: 05**

| <b>PU Name [NOTE: The old name/location of relocated PUs appear in parenthesis]</b> | <b>CODE</b> |
|---|-------------|
| JUNCTION OF COATES ST. II   | 040         |
| WILLOUGHBY ST. (OPP. HOUSE 28)  | 041         |
| WILLOUGHBY ST. (OPP. HOUSE 29)  | 042         |
| WILLOUGHBY ST. (OPP. HOUSE 56) I  | 043         |
| WILLOUGHBY ST. (OPP. HOUSE 56) II   | 044         |
| <b>TOTAL PUs:</b>   | <b>44</b>   |

**RA: Glover/Ebute Metta**

**Code: 06**

| <b>PU Name [NOTE: The old name/location of relocated PUs appear in parenthesis]</b> | <b>CODE</b> |
|---|-------------|
| EBUTE METTA PRY. SCH. I   | 001         |
| EBUTE METTA PRY. SCH. II  | 002         |
| JUNCTION OF BOLA ST./ABEOKUTA   | 003         |
| CATH. GIRLS PRY. SCH.   | 004         |
| CEMETARY ST. (OOP. HOUSE 6)   | 005         |
| L.M.L.G. HEALTH CENTRE I  | 006         |
| L.M.L.G. HEALTH CENTRE II   | 007         |
| ST. JUDE'S PRY. SCH. I  | 008         |
| ST. JUDE'S PRY. SCH. II   | 009         |
| SALVATION ARMY PRY. SCH.  | 010         |
| LAGOS ST. AFRICAN CHURCH PRY. SCH.  | 011         |
| HERBERT MACAULAY ST. (OPP. HOUSE 85) I  | 012         |
| HERBERT MACAULAY ST. (OPP. HOUSE 85) II   | 013         |
| HERBERT MACAULAY ST. (OPP. HOUSE 59)  | 014         |
| MT. CARMEL CONVENT PRY. SCH.  | 015         |
| IB. ST. (BY HOUSE 44)   | 016         |
| JUNCTION OF JEBBA ST./H. MACAULAY   | 017         |
| JUNCTION OF JEBBA ST./BORNO WAY I   | 018         |
| JUNCTION OF JEBBA ST./BORNO WAY II  | 019         |
| LAGOS ST. (OPP. HOUSE 36)   | 020         |
| LAGOS ST. (OPP. HOUSE 16)   | 021         |
| LAGOS ST. (OPP. HOUSE 60)   | 022         |
| AGO-EGBA AFRICAN CHURCH PRY. SCH.   | 023         |
| <b>TOTAL PUs:</b>   | <b>23</b>   |



# LAGOS STATE



**LGA: LAGOS MAINLAND**

**Code: 15**

**RA: Oko-Baba**

**Code: 07**

| <b>PU Name [NOTE: The old name/location of relocated PUs appear in parenthesis]</b> | <b>CODE</b> |
|---|-------------|
| ABEOKUTA ST. (BY HOUSE 100)   | 001         |
| BOLA ST. (BY HOUSE 52)  | 002         |
| HANDICRAFT CENTRE   | 003         |
| IBADAN ST. (BY HOUSE 80) I  | 004         |
| IBADAN ST. (BY HOUSE 80) II   | 005         |
| IBADAN ST. (BY HOUSE 135)   | 006         |
| JEBBA ST. (BY HOUSE 68)   | 007         |
| JEBBA ST. (BY HOUSE 90)   | 008         |
| KANO ST. (BY HOUSE 71) I  | 009         |
| KANO ST. (BY HOUSE 71) II   | 010         |
| HEBERT MACAULAY GIRLS HIGH SCH. I   | 011         |
| HEBERT MACAULAY GIRLS HIGH SCH. II  | 012         |
| HEBERT MACAULAY GRAMMAR SCH. III  | 013         |
| TAPA ST. (OPP. HOUSE 27)  | 014         |
| ABEOKUTA ST. (BY HOUSE 142)   | 015         |
| ODUNFA ST. (BY HOUSE 48) I  | 016         |
| ODUNFA ST. (BY HOUSE 48) II   | 017         |
| ODUNFA ST. (BY HOUSE 64) I  | 018         |
| ODUNFA ST. (BY HOUSE 64) II   | 019         |
| SALVATION ARMY PRY. SCH. I  | 020         |
| SALVATION ARMY PRY. SCH. I  | 021         |
| A.U.D. PRY. SCH. ODUNFA I   | 022         |
| A.U.D. PRY. SCH. ODUNFA II  | 023         |
| A.U.D. PRY. SCH. OSHOLAKE ST. I   | 024         |
| A.U.D. PRY. SCH. OSHOLAKE ST. II  | 025         |
| OSHOLAKE ST (BY HOUSE 52) I   | 026         |
| OSHOLAKE ST (BY HOUSE 52) II  | 027         |
| TAPA ST. (BY HOUSE 5)   | 028         |

**TOTAL PUs: 28**



# LAGOS STATE




**LGA: LAGOS MAINLAND**

**Code: 15**

**RA: Oyadiran Estate/Abule-Oja**

**Code: 08**

| <b>PU Name [NOTE: The old name/location of relocated PUs appear in parenthesis]</b> | <b>CODE</b> |
|---|-------------|
| SEVENTH DAY ADV. PRY. SCH. I  | 001         |
| SEVENTH DAY ADV. PRY. SCH. II   | 002         |
| NATIONAL PRY. SCH. ABULE OJA I  | 003         |
| NATIONAL PRY. SCH. ABULE OJA II   | 004         |
| JUNCTION OF ADERIBIGBE ST./ADEBIYI ST.  | 005         |
| FEDERAL CIVIL SERVICE QRT./QRT 36)  | 006         |
| WESTERN COLLEGE   | 007         |
| AJAYI BEMBE ST. (HOUSE 11)  | 008         |
| JUNCTION OF FAWEHINMI/ALARA ST.   | 009         |
| ALARA ST. (OPP. HOUSE 37)   | 010         |
| JUNCTION OF AMUSA ST./OBADINA   | 011         |
| ST. AGNES PRY. SCH.   | 012         |
| JUNCTION OF ARAROMI ST./JOHNSON ST.   | 013         |
| JUNCTION OF AYODELE/DAVIES ST.  | 014         |
| JUNCTION OF BALOGUN/ARE AGO   | 015         |
| JUNCTION OF BAMGBOPA/ALAKE ST. I  | 016         |
| JUNCTION OF BAMGBOPA/ALAKE ST. II   | 017         |
| O.L.A. SEC. SCH.  | 018         |
| EBUN ST. (HOUSE 26)   | 019         |
| FRONT OF FED. TECH. COLLEGE   | 020         |
| JUNCTION OF AKINTUNDE/ANDOYI ST.  | 021         |
| AFRICAN GIRLS PRY. SCH.   | 022         |
| MAJORO ST. (OPP. HOUSE 20)  | 023         |
| OLUMO ST. (BY HOUSE 9) I  | 024         |
| OLUMO ST. (BY HOUSE 9) II   | 025         |
| ENTRANCE OF ONITIRI COMP.   | 026         |
| R.V. WILLIAM/UBA ST. (PLOT 102)   | 027         |
| FRONT OF QUEENS COLLEGE   | 028         |
| OYADIRAN ESTATE (KARIMU IKOTUN BY PLOT 42)  | 029         |
| OLUWOLE PRY. SCH. WITHIN THE OPEN SPACE OF KOSOKO DRIVE                             | 030         |
| WITHIN THE SPACE OF RANSOME KUTI DRIVE I  | 031         |
| WITHIN THE SPACE OF RANSOME KUTI DRIVE II   | 032         |
| OPEN SPACE BY THE TURNING OF ENI-NJOKU WAY  | 033         |
| OPEN SPACE BY OZOLUA RD.  | 034         |
| FRONT OF YABA COLLEGE OF TECH.  | 035         |
| ST. FINBARRS/PILOT CLOSE  | 036         |
| <b>TOTAL PUs:</b>   | <b>36</b>   |



# LAGOS STATE



**LGA: LAGOS MAINLAND**

**Code: 15**

**RA: Alagomeji**

**Code: 09**

| <b>PU Name [NOTE: The old name/location of relocated PUs appear in parenthesis]</b> | <b>CODE</b> |
|---|-------------|
| ADEBISI/PANTI ST.   | 001         |
| ADEBISI ST. OPP. HOUSE 27   | 002         |
| JUNCTION OF TOKUNBO/ADEBIYI ST. I   | 003         |
| JUNCTION OF TOKUNBO/ADEBIYI ST. II  | 004         |
| JUNCTION OF NOBLE/ADEGUNWA ST.  | 005         |
| SIMPSON ST. OPP. HOUSE 72   | 006         |
| LADI-LAK INST. I  | 007         |
| LADI-LAK INST. II   | 008         |
| ST. AGNES PRY. SCH.   | 009         |
| BORNO WAY HOUSE 332   | 010         |
| H/MACAULAY ST. OPP. CASINO CINEMA   | 011         |
| H/MACAULAY ST. OPP. HOUSE 304 - I   | 012         |
| H/MACAULAY ST. OPP. HOUSE 304 - II  | 013         |
| JUNCTION OF HUGHES AVENUE/H. MACAULAY I   | 014         |
| JUNCTION OF HUGHES AVENUE/H. MACAULAY II  | 015         |
| LAGOS STATE DISPOSAL BOARD I  | 016         |
| LAGOS STATE DISPOSAL BOARD II   | 017         |
| JUNCTION OF BORNO WAY/LATUNDE I   | 018         |
| JUNCTION OF BORNO WAY/LATUNDE II  | 019         |
| DOMESTIC SCIENCE CENTRE YABA I  | 020         |
| DOMESTIC SCIENCE CENTRE YABA II   | 021         |
| MOLEYE ST. OPP. HOUSE 17 - I  | 022         |
| MOLEYE ST. OPP. HOUSE 17 - II   | 023         |
| JUNCTION OF EDUN/MOLEYE ST. I   | 024         |
| JUNCTION OF EDUN/MOLEYE ST. II  | 025         |
| JUNCTION OF FANEYE/OLD YABA RD. I   | 026         |
| JUNCTION OF FANEYE/OLD YABA RD. II  | 027         |
| JUNCTION OF OLONODE/PETGRAVE ST. I  | 028         |
| JUNCTION OF OLONODE/PETGRAVE ST. II   | 029         |
| JUNCTION OF OLONODE/HUGHES AVENUE I   | 030         |
| JUNCTION OF OLONODE/HUGHES AVENUE II  | 031         |
| QUEENS ST. HOUSE 60 - I   | 032         |
| QUEENS ST. HOUSE 60 - II  | 033         |
| JUNCTION OF SHODIPE ST./OSANYIN ST. I   | 034         |
| JUNCTION OF SHODIPE ST./OSANYIN ST. II  | 035         |
| JUNCTION OF SHODIPE ST./OSANYIN ST. III   | 036         |
| <b>TOTAL PUs:</b>   | <b>36</b>   |



# LAGOS STATE



**LGA: LAGOS MAINLAND**

**Code: 15**

**RA: Iwaya**

**Code: 10**

| <b>PU Name [NOTE: The old name/location of relocated PUs appear in parenthesis]</b> | <b>CODE</b> |
|---|-------------|
| ADEGBENRO ST. (HOUSE 20) I  | 001         |
| ADEGBENRO ST. (HOUSE 20) II   | 002         |
| JUNCTION OF THOMAS/ADERUPOKO ST. I  | 003         |
| JUNCTION OF THOMAS/ADERUPOKO ST. II   | 004         |
| AJOKE ST. (HOUSE 13)  | 005         |
| JUNCTION OF AKINOLA/OWODE ST.   | 006         |
| FAZIL-OMAR HIGH SCH. I  | 007         |
| AHMADIYYAH PRY. SCH. II   | 008         |
| JUNCTION OF IMORU/AUDU ST. I  | 009         |
| JUNCTION OF IMORU/AUDU ST. II   | 010         |
| JUNCTION OF IWAYA RD./AYEMOWA COMP.   | 011         |
| JUNCTION OF BALE AGUNTAN/OGAYEMI ST.  | 012         |
| JUNCTION OF BALOGUN/FASHINA ST. I   | 013         |
| JUNCTION OF BALOGUN/FASHINA ST. II  | 014         |
| BALOGUN ST. (HOUSE 7)   | 015         |
| JUNCTION OF BAOKU ST./MUMUNI  | 016         |
| JUNCTION OF YOVI/GBETO ST. I  | 017         |
| JUNCTION OF YOVI/GBETO ST. II   | 018         |
| JUNCTION OF IWAYA RD/SOJINU ST. I   | 019         |
| JUNCTION OF IWAYA RD/SOJINU ST. II  | 020         |
| JOSEPH HARRISON ST. (HOUSE 47) I  | 021         |
| JOSEPH HARRISON ST. (HOUSE 47) II   | 022         |
| JUNCTION OF MEMUDULANE/ABIYE ST. I  | 023         |
| JUNCTION OF MEMUDULANE/ABIYE ST. II   | 024         |
| OGUNBIYI ST. (HOUSE 26) I   | 025         |
| OGUNBIYI ST. (HOUSE 26) II  | 026         |
| ST. FRANCIS GRAMMAR SCH. I  | 027         |
| ST. FRANCIS GRAMMAR SCH. II   | 028         |
| OGUNKOYA ST. (HOUSE 5)  | 029         |
| JUNCTION OF AWOLOLA/IGBORE ST.  | 030         |
| ST. TIMOTHY'S COLLEGE I   | 031         |
| ST. TIMOTHY'S COLLEGE II  | 032         |
| JUNCTION OF OLOTO/OWODE ST. I   | 033         |
| JUNCTION OF OLOTO/OWODE ST. II  | 034         |
| L.M.L.G. HEALTH CENTRE IWAYA  | 035         |
| ONITUERE ST. (HOUSE 7) I  | 036         |
| ONITUERE ST. (HOUSE 7) II   | 037         |
| OWODUNNI ST. (HOUSE 51)   | 038         |
| JUNCTION OF AJOKE/IDOWU OGUNDE ST.  | 039         |



# LAGOS STATE



**LGA: LAGOS MAINLAND**

**Code: 15**

**RA: Iwaya**

**Code: 10**

| <b>PU Name [NOTE: The old name/location of relocated PUs appear in parenthesis]</b> | <b>CODE</b> |
|---|-------------|
| JUNCTION OF PEDRO/YEYE ST.  | 040         |
| OPEN SPACE WITHIN PEDRO VILLAGE I   | 041         |
| OPEN SPACE WITHIN PEDRO VILLAGE II  | 042         |
| ST. FRANCIS GRAMMAR SCH.  | 043         |
| VICTORIA ST. (HOUSE 11)   | 044         |
| VICTORIA ST. (HOUSE 3)  | 045         |
| <b>TOTAL PUs:</b>   | <b>45</b>   |



# LAGOS STATE



**LGA: LAGOS MAINLAND**

**Code: 15**

**RA: Yaba/Igbobi**

**Code: 11**

| <b>PU Name [NOTE: The old name/location of relocated PUs appear in parenthesis]</b> | <b>CODE</b> |
|---|-------------|
| AJE COMP. HIGH SCH.   | 001         |
| ALL SAINTS ANG. PRY. SCH.   | 002         |
| JUNCTION OF SHODIPE ST.   | 003         |
| JUNCTION OF BALLY ST./OHKENU ST. I  | 004         |
| JUNCTION OF BALLY ST./OHKENU ST. II   | 005         |
| BORNO WAY OPP. HOUSE 334  | 006         |
| JUNCTION OF TAYLOR DRIVE/EDMOND CRES  | 007         |
| LAGOS STATE SCH. OF HEALTH TECH.  | 008         |
| JUNCTION OF BORNO WAY/SPENCER   | 009         |
| HERBERT OF JIBOWU ST.HOUSE 419  | 010         |
| JUNCTION OF JIBOWU ST./HAGELY ST.   | 011         |
| ST. PATRICK CATH. PRY. SCH.   | 012         |
| IBIKUNLE ST. HOUSE 17   | 013         |
| MAINLAND HIGH SCHOOL  | 014         |
| IJA OYE STREET OPPOSITE HOUSE 29  | 015         |
| JUNCTION OF KAYODE/MARTINS ST.  | 016         |
| MC-NEIL ROAD HOUSE 33   | 017         |
| JUNCTION OF MC-NEIL/LITTLE RD.  | 018         |
| METHODIST GIRLS HIGH SCH.   | 019         |
| REGAN MEMORIAL BAPT. GIRLS HIGH SCH.  | 020         |
| F.C.T. BACK GATE  | 021         |
| IN FRONT OF D.H. GATE I   | 022         |
| IN FRONT OF D.H. GATE II  | 023         |
| BACK OF MYHOUNG GATE  | 024         |
| OPP. BACK OF MYHOUNG GATE   | 025         |
| JUNCTION OF ODENIKE ST./SAKA ST.  | 026         |
| ODENIKE ST. HOUSE 22 - I  | 027         |
| ODENIKE ST. HOUSE 22 - II   | 028         |
| ODUNKAN ST. HOUSE 13  | 029         |
| JUNCTION OF OLONODE ST./HUGHES  | 030         |
| OLONODE ST. HOUSE 70  | 031         |
| JUNCTION OF OPAYEMI ST./SILVER  | 032         |
| L.M.L.G. PRY. SCHOOL  | 033         |
| ONAYADE PRY. SCHOOL   | 034         |
| <b>TOTAL PUs:</b>   | <b>34</b>   |



# LAGOS STATE




**LGA: MUSHIN**

**Code: 16**

## THE LIST OF REGISTRATION AREAS IN THE LOCAL GOVERNMENT AREA

| <b>NAME</b>               | <b>Code</b> | <b># of PUs</b> |
|---------------------------|-------------|-----------------|
| ALAKARA                   | 01          | 28              |
| IDI-ORO/ODI-OLOWU         | 02          | 33              |
| BABALOSA                  | 03          | 34              |
| OJUWOYE                   | 04          | 38              |
| ILUPEJU                   | 05          | 59              |
| OLATEJU                   | 06          | 29              |
| KAYODE/FADEYI             | 07          | 50              |
| MUSHIN/ATEWOLARA          | 08          | 79              |
| PAPA-AJAO                 | 09          | 59              |
| ILASAMAJA                 | 10          | 87              |
| BABALOSA/IDI-ARABA        | 11          | 93              |
| IDI-ARABA                 | 12          | 54              |
| ITIRE                     | 13          | 143             |
| ILUPEJU INDUSTRIAL ESTATE | 14          | 22              |
| <b>TOTAL:</b>             | <b>14</b>   | <b>808</b>      |





# LAGOS STATE



**LGA: MUSHIN**

**Code: 16**

**RA: Alakara**

**Code: 01**

| <b>PU Name [NOTE: The old name/location of relocated PUs appear in parenthesis]</b> | <b>CODE</b> |
|---|-------------|
| 92, AGEGE MOTOR ROAD  | 001         |
| 88, AGEGE MOTOR ROAD I  | 002         |
| 88, AGEGE MOTOR ROAD II   | 003         |
| 1, OLORUNNIBE ST.   | 004         |
| 1, AGBEKOLADE ST.   | 005         |
| 18, AGBEKOLADE ST.  | 006         |
| L.G. PRY. SCHOOL I  | 007         |
| L.G. PRY. SCHOOL II   | 008         |
| 8, RAILWAY LINE   | 009         |
| 51, RAILWAY LINE  | 010         |
| 1, ADEWUSI ST.  | 011         |
| ALH. LASISI/RAILWAY LINE JUNCTION   | 012         |
| 5A OGUNJOBI ST. I   | 013         |
| 5A OGUNJOBI ST. I   | 014         |
| 18, EREKO ST.   | 015         |
| 23, EREKO ST.   | 016         |
| OYEDELE/HARUNA JUNCTION   | 017         |
| 2, NEW BALOGUN ST.  | 018         |
| 1, TIAMIYU ST.  | 019         |
| 4, EUBA ST.   | 020         |
| 4, AYETORO ST.  | 021         |
| 2A AYONUAGA ST.   | 022         |
| KAJOLA HEALTH CENTRE  | 023         |
| 10, ALARAPE ST.   | 024         |
| 6A, FASANYA ST.   | 025         |
| 16, SAFE BIRTH ST.  | 026         |
| FORILETIRE/AKINOLA JUNCTION   | 027         |
| 63, IKORODU ROAD  | 028         |

**TOTAL PUs: 28**



# LAGOS STATE



**LGA: MUSHIN**

**Code: 16**

**RA: Idi-Oro/Odi-Olowu**

**Code: 02**

| <b>PU Name [NOTE: The old name/location of relocated PUs appear in parenthesis]</b> | <b>CODE</b> |
|---|-------------|
| 16, OGUNMOKUN ST.   | 001         |
| 50, OGUNMOKUN ST.   | 002         |
| 22, ANIFOWOSE ST.   | 003         |
| ALLI/ASHAOKU JUNCTION   | 004         |
| 1, ANIFOWOSE ST.  | 005         |
| IGBARERE/ADEDOJA JUNCTION I   | 006         |
| IGBARERE/ADEDOJA JUNCTION II  | 007         |
| 17, IDUMAGBO LANE   | 008         |
| IDUMAGBO LANE   | 009         |
| 10, AWOYEJO ST.   | 010         |
| 6, IMORU ST.  | 011         |
| 9, OGUNSANYA ST.  | 012         |
| ALH. LASISI/AGEGE MOTOR ROAD I  | 013         |
| ALH. LASISI/AGEGE MOTOR ROAD II   | 014         |
| 31, ALH. LASISI/STREET  | 015         |
| 7, AKINBIYI ST.   | 016         |
| ELEGBA LANE/IYASUNA JUNCTION I  | 017         |
| ELEGBA LANE/IYASUNA JUNCTION II   | 018         |
| 21, AMODU ST. I   | 019         |
| 21, AMODU ST. II  | 020         |
| 34, AMODU ST.   | 021         |
| 29, AKALA ST.   | 022         |
| 23, OJO ST.   | 023         |
| 19, OJO ST.   | 024         |
| 10A, AILERU ST.   | 025         |
| 16, BURAIMOH ST.  | 026         |
| 10A, ANU-OLUWAPO ST.  | 027         |
| 18, ADEGBITE ST. I  | 028         |
| 18, ADEGBITE ST. II   | 029         |
| 14A, ADEGBITE ST.   | 030         |
| 83, RAILWAY LINE  | 031         |
| 101, RAILWAY LINE   | 032         |
| 16, IGBEHINADUN ST.   | 033         |

**TOTAL PUs: 33**



# LAGOS STATE




**LGA: MUSHIN**

**Code: 16**

**RA: Babalosa**

**Code: 03**

| <b>PU Name [NOTE: The old name/location of relocated PUs appear in parenthesis]</b> | <b>CODE</b> |
|---|-------------|
| HEALTH CENTRE, AYANTUGA ST. I   | 001         |
| HEALTH CENTRE, AYANTUGA ST. II  | 002         |
| OLUMOROKUN/MUIBI JUNCTION   | 003         |
| 7, OLUMOROKUN ST.   | 004         |
| IN FRONT OF POST OFFICE I   | 005         |
| IN FRONT OF POST OFFICE II  | 006         |
| 26, POST OFFICE ROAD I  | 007         |
| 26, POST OFFICE ROAD II   | 008         |
| 52, POST OFFICE ROAD I  | 009         |
| 52, POST OFFICE ROAD II   | 010         |
| KUMUYI/DAODU JUNCTION   | 011         |
| ST. MARTIN SCH. DAMENGORO ST. I   | 012         |
| ST. MARTIN SCH. DAMENGORO ST. II  | 013         |
| MUSLIM MISSION PRY. SCH.  | 014         |
| 13, COKER ST.   | 015         |
| ADEBESIN/OLOWO I  | 016         |
| ADEBESIN/OLOWO II   | 017         |
| JOHN/MUDA JUNCTION  | 018         |
| ABIODUN PRY. SCH. I   | 019         |
| ABIODUN PRY. SCH. II  | 020         |
| 8, ABOLADE ST.  | 021         |
| 4, ABOLADE ST.  | 022         |
| ABIODUN/WILLAIM LADEGA JUNCTION   | 023         |
| 18, MUMUNI ST.  | 024         |
| 14, DADA IYALODE ST.  | 025         |
| 6, OLAPADE ST.  | 026         |
| AGANRAN/AKAMU LANE I  | 027         |
| AGANRAN/AKAMU LANE II   | 028         |
| BESIDE MOSQUE, OJUWOYE ST. I  | 029         |
| BESIDE MOSQUE, OJUWOYE ST. II   | 030         |
| OJUWOYE/DADA IYALODE JUNCTION   | 031         |
| I/3, AJIBORE ST.  | 032         |
| IN FRONT OF REGINA MUNDI CATHOLIC CHURCH  | 033         |
| 3, COKER ST.  | 034         |
| <b>TOTAL PUs:</b>   | <b>34</b>   |



# LAGOS STATE



**LGA: MUSHIN**

**Code: 16**

**RA: Ojuwoye**

**Code: 04**

| <b>PU Name [NOTE: The old name/location of relocated PUs appear in parenthesis]</b> | <b>CODE</b> |
|---|-------------|
| 266, AGEGE MOTOR ROAD   | 001         |
| 260, AGEGE MOTOR ROAD   | 002         |
| 262, AGEGE MOTOR ROAD   | 003         |
| 15, OLORUNSOGO ST.  | 004         |
| 36, OLORUNSOGO ST.  | 005         |
| 32, OLORUNSOGO ST.  | 006         |
| 65, OLORUNSOGO ST. I  | 007         |
| 65, OLORUNSOGO ST. II   | 008         |
| 61, OLORUNSOGO ST.  | 009         |
| 8, MACAULAY ST. I   | 010         |
| 8, MACAULAY ST. II  | 011         |
| BESIDE FALOLU CLINIC, FALOLU ST.  | 012         |
| 16, SOKUNBI ST. I   | 013         |
| 16, SOKUNBI ST. II  | 014         |
| SOKUNBI/SOFOLUWE JUNCTION   | 015         |
| 21, ALH. OTTA ST.   | 016         |
| ALH. OTTA/MACAULAY JUNCTION I   | 017         |
| ALH. OTTA/MACAULAY JUNCTION II  | 018         |
| OYO/FALOLU JUNCTION   | 019         |
| 21, OYO ST. I   | 020         |
| 21, OYO ST. II  | 021         |
| 12, SADARE ST. I  | 022         |
| 12, SADARE ST. II   | 023         |
| 2, ASOFIYAN ST.   | 024         |
| 5, ASOFIYAN ST.   | 025         |
| 14, ASOFIYAN ST. I  | 026         |
| 14, ASOFIYAN ST. II   | 027         |
| AYANTUGA/SOKUNBI JUNCTION   | 028         |
| 32, AYANTUGA ST.  | 029         |
| ONANUGA/SOKUNBI JUNCTION  | 030         |
| 18, DAMENGORO ST.   | 031         |
| 24, ONANUGA ST. I   | 032         |
| 24, ONANUGA ST. II  | 033         |
| OLATEJU/COKER JUNCTION  | 034         |
| 11, ALH. ALAYAKI ST.  | 035         |
| 4, ODUSAMI ST.  | 036         |
| ODUSAMI/OLORUNNISOLA JUNCTION   | 037         |
| OLORUNNISOLA ST.  | 038         |

**TOTAL PUs: 38**



# LAGOS STATE



**LGA: MUSHIN**

**Code: 16**

**RA: Ilupeju**

**Code: 05**

| <b>PU Name [NOTE: The old name/location of relocated PUs appear in parenthesis]</b> | <b>CODE</b> |
|---|-------------|
| 10, OGUNJI ST.  | 001         |
| 10, ASSOCIATION AVENUE  | 002         |
| 17, IDI-ARABA ST.   | 003         |
| AYODELE/OLABODE JUNCTION I  | 004         |
| AYODELE/OLABODE JUNCTION II   | 005         |
| 6, OKUSAGA ST.  | 006         |
| 17, OZIEGBE ST.   | 007         |
| OZIEGBE/AKINBOLA JUNCTION   | 008         |
| 19, OKUSAGA ST.   | 009         |
| UPPER DRIVE/COMMONWEALTH AVENUE   | 010         |
| SHYLLON ST./BODE THOMAS JUNCTION  | 011         |
| 15, OWODUNNI ST.  | 012         |
| 35, OWODUNNI ST.  | 013         |
| 18, OYEWOLE ST.   | 014         |
| 2, OYEWOLE ST.  | 015         |
| 4, ODOGBOLU ST.   | 016         |
| 2, OSENI ST.  | 017         |
| 2, OSENI ST.  | 018         |
| IBIWOYE OBA/DANCOLE JUNCTION  | 019         |
| AWOYOKUN/SULE BADA JUNCTION   | 020         |
| AWOYOKUN/OWODUNNI JUNCTION  | 021         |
| AWOYOKUN/SANWO JUNCTION   | 022         |
| TAWOSE/DERA ST. JUNCTION  | 023         |
| TAWOSE/DERA ST. JUNCTION  | 024         |
| 19, IDERA ST.   | 025         |
| 50, ADEGBOYEGA ST.  | 026         |
| 20, ADEGBOYEGA ST.  | 027         |
| 16, ADEGBOYEGA ST.  | 028         |
| 5, ISEYIN ST.   | 029         |
| 5, ISEYIN ST.   | 030         |
| OPPOSITE RAILWAY STATION I  | 031         |
| OPPOSITE RAILWAY STATION II   | 032         |
| 48, ISEYIN ST.  | 033         |
| 184, RAILWAY LINE   | 034         |
| SHYLLON PRY. SCH.   | 035         |
| 25, SHYLLON ST. I   | 036         |
| 25, SHYLLON ST. II  | 037         |
| SHYLLON PRY. SCH.   | 038         |
| 1, SOBAYO ST.   | 039         |



# LAGOS STATE




**LGA: MUSHIN**

**Code: 16**

**RA: Ilupeju**

**Code: 05**

| <b>PU Name [NOTE: The old name/location of relocated PUs appear in parenthesis]</b> | <b>CODE</b> |
|---|-------------|
| IBADAN/ILUPEJU JUNCTION I   | 040         |
| IBADAN/ILUPEJU JUNCTION II  | 041         |
| KOSY BETHEL PRY. SCH. I   | 042         |
| KOSY BETHEL PRY. SCH. II  | 043         |
| ADESIYAN/AJEGUNLE JUNCTION  | 044         |
| AJENIFUJA PRY. SCH. I   | 045         |
| AJENIFUJA PRY. SCH. II  | 046         |
| 2, OKE ARIN ST.   | 047         |
| 6, OKE ARIN ST.   | 048         |
| 11, IBITEYE ST. I   | 049         |
| 11, IBITEYE ST. II  | 050         |
| 12, ILUPEJU ROAD  | 051         |
| 8, ILUPEJU ROAD   | 052         |
| ILUPEJU/DALBERTO JUNCTION   | 053         |
| 11, AJEGUNLE ST.  | 054         |
| 32, AJEGUNLE ST.  | 055         |
| 13, MUFUTAU ST. I   | 056         |
| 13, MUFUTAU ST. II  | 057         |
| 2, OLAJUBU ST. I  | 058         |
| 2, OLAJUBU ST. II   | 059         |
| <b>TOTAL PUs:</b>   | <b>59</b>   |



# LAGOS STATE



**LGA: MUSHIN**

**Code: 16**

**RA: Olateju**

**Code: 06**

| <b>PU Name [NOTE: The old name/location of relocated PUs appear in parenthesis]</b> | <b>CODE</b> |
|---|-------------|
| 73, OGUNMOKUN ST.   | 001         |
| 53, OGUNMOKUN ST.   | 002         |
| 4, MUSA ST.   | 003         |
| 5, OGIDAN ST. I   | 004         |
| 5, OGIDAN ST. II  | 005         |
| 8, OLOMOWEWE ST. I  | 006         |
| 8, OLOMOWEWE ST. II   | 007         |
| 27, OLOMOWEWE ST.   | 008         |
| 5, JINADU ST.   | 009         |
| 2, ADELABU ST.  | 010         |
| 7, HANSON LANE  | 011         |
| 2, COKER ST.  | 012         |
| 28, COKER ST.   | 013         |
| 12, COKER ST.   | 014         |
| 15, DAMENGORO ST.   | 015         |
| OLATEJU/GBENLE JUNCTION   | 016         |
| 24, OLATEJU ST. I   | 017         |
| 24, OLATEJU ST. II  | 018         |
| 66, OLATEJU ST. I   | 019         |
| 66, OLATEJU ST. II  | 020         |
| 2, OLATEJU ST.  | 021         |
| OLATEJU/MUSTAPHA  | 022         |
| 5, MUSTAPHA ST.   | 023         |
| 165, RAILWAY LINE   | 024         |
| 31, AKINBODE ST.  | 025         |
| 5, TINUOLA ST.  | 026         |
| 187, RAILWAY LINE   | 027         |
| 127, RAILWAY LINE   | 028         |
| 18, AKINBODE ST.  | 029         |

**TOTAL PUs: 29**



# LAGOS STATE



**LGA: MUSHIN**

**Code: 16**

**RA: Kayode/Fadeyi**

**Code: 07**

| <b>PU Name [NOTE: The old name/location of relocated PUs appear in parenthesis]</b> | <b>CODE</b> |
|---|-------------|
| 23, AYETORO ST.   | 001         |
| 19, AYETORO ST.   | 002         |
| 88, RAILWAY LINE  | 003         |
| 1, ADESINA ST.  | 004         |
| BEREOLA MEM. PRY. SCH.  | 005         |
| BEREOLA MEM. PRY. SCH.  | 006         |
| IJAYETEDO/JACOB JUNCTION  | 007         |
| 20, COLE ST.  | 008         |
| 16, COLE ST.  | 009         |
| 13, AGO-OWU ST.   | 010         |
| 24, GIWA ST.  | 011         |
| 20, GIWA ST.  | 012         |
| 43, GIWA ST.  | 013         |
| 19, MATANMI ST. I   | 014         |
| 19, MATANMI ST. II  | 015         |
| 5, ADESINA ST.  | 016         |
| MUSLIM PUBLIC PRY. SCH. I   | 017         |
| MUSLIM PUBLIC PRY. SCH. II  | 018         |
| MUSLIM PUBLIC PRY. SCH. III   | 019         |
| 23 SOETAN ST.   | 020         |
| 16, AROLAWUN ST.  | 021         |
| 26, AROLAWUN ST.  | 022         |
| 44, AROLAWUN ST.  | 023         |
| ALLI/ABIDOGUN JUNCTION I  | 024         |
| ALLI/ABIDOGUN JUNCTION II   | 025         |
| 10, OJE-OWERE ST. I   | 026         |
| 10, OJE-OWERE ST. II  | 027         |
| 9, CHURCH ST. I   | 028         |
| 9, CHURCH ST. II  | 029         |
| 9, CHURCH ST. III   | 030         |
| 2, AJEGUNLE ST.   | 031         |
| 10, AJEGUNLE ST. I  | 032         |
| 10, AJEGUNLE ST. II   | 033         |
| 12, SOSANYA ST.   | 034         |
| 8, SOSANYA ST.  | 035         |
| 10, KARIMU ST.  | 036         |
| 4, ARIKEWUYO ST. I  | 037         |
| 4, ARIKEWUYO ST. II   | 038         |
| 13, MAJOLATE ST.  | 039         |





# LAGOS STATE



**LGA: MUSHIN**

**Code: 16**

**RA: Kayode/Fadeyi**

**Code: 07**

| <b>PU Name [NOTE: The old name/location of relocated PUs appear in parenthesis]</b> | <b>CODE</b> |
|---|-------------|
| 7, AWOYOKUN ST.   | 040         |
| 15, OWODUNNI ST. I  | 041         |
| 15, OWODUNNI ST. II   | 042         |
| BODE THOMAS/ABE JUNCTION  | 043         |
| 28, OLUWAKEMI ST.   | 044         |
| 48, OLUWAKEMI ST.   | 045         |
| 17, AKOROUNFAYO ST.   | 046         |
| 2, AKOROUNFAYO ST.  | 047         |
| 12, OYEGBOLA ST.  | 048         |
| BESIDE UNIPETROL FILLING STATION/IKORODU ROAD                                       | 049         |
| 21, AWOYOKUN ST.  | 050         |
| <b>TOTAL PUs:</b>   | <b>50</b>   |



# LAGOS STATE



**LGA: MUSHIN**

**Code: 16**

**RA: Mushin/Atewolara**

**Code: 08**

| <b>PU Name [NOTE: The old name/location of relocated PUs appear in parenthesis]</b> | <b>CODE</b> |
|---|-------------|
| 6, OBAGUN ST.   | 001         |
| 7, ODUDUWA ST.  | 002         |
| SHOP 52, ODUDUWA ST.  | 003         |
| 54, ODUDUWA ST.   | 004         |
| 1, OSINOWO ST.  | 005         |
| 3, AMU ST. I  | 006         |
| 3, AMU ST. II   | 007         |
| ST. PHILLIPS PRY. SCHOOL I  | 008         |
| ST. PHILLIPS PRY. SCHOOL II   | 009         |
| 3, CASH ST.   | 010         |
| 6, ADEDOKUN ST.   | 011         |
| 13, C.A.C. ST.  | 012         |
| NEW STATE HIGH SCH. I   | 013         |
| NEW STATE HIGH SCH. II  | 014         |
| NEW STATE HIGH SCH. III   | 015         |
| 10, SILIVA ST.  | 016         |
| 9, ANIPELE ST. I  | 017         |
| 9, ANIPELE ST. II   | 018         |
| ENTRANCE TO SOLOMON CLOSE   | 019         |
| 6, BUARI ST.  | 020         |
| 27, BUARI ST. I   | 021         |
| 27, BUARI ST. II  | 022         |
| 44, BUARI ST.   | 023         |
| 18, OMODIGBO ST.  | 024         |
| 19, OLASEINDE ST.   | 025         |
| 6, OSINFUYE ST.   | 026         |
| OMODIGBO/BALOGUN JUNCTION   | 027         |
| OMODIGBO/BALOGUN JUNCTION   | 028         |
| OLUWOLE/GEORGE JUNCTION   | 029         |
| 14, OLUWOLE ST.   | 030         |
| 247, AGEGE MOTOR ROAD   | 031         |
| 311, AGEGE MOTOR ROAD   | 032         |
| 307, AGEGE MOTOR ROAD   | 033         |
| 7, DAKOBIRI ST.   | 034         |
| 5, ODULANA ST.  | 035         |
| 6, IMASUEN ST.  | 036         |
| 11, WEY ST.   | 037         |
| 22, OGUNTOYE ST.  | 038         |
| 15, MARKET ST.  | 039         |



# LAGOS STATE



**LGA: MUSHIN**

**Code: 16**

**RA: Mushin/Atewolara**

**Code: 08**

| <b>PU Name [NOTE: The old name/location of relocated PUs appear in parenthesis]</b> | <b>CODE</b> |
|---|-------------|
| 24, MARKET ST.  | 040         |
| 50, MARKET ST.  | 041         |
| 1A, MOROLUKE ST.  | 042         |
| 18, ISOLO ROAD  | 043         |
| 52, ISOLO ROAD  | 044         |
| 100A, ISOLO ROAD  | 045         |
| 100A, ISOLO ROAD  | 046         |
| 4, SOLANKE ST.  | 047         |
| 8, OLUFUNMILAYO ST.   | 048         |
| 26, OLUFUNMILAYO ST.  | 049         |
| 8, OJO ROAD   | 050         |
| 14/16 AROMURE ST. I   | 051         |
| 14/16 AROMURE ST. II  | 052         |
| ODU ABORE PRY. SCH. I   | 053         |
| ODU ABORE PRY. SCH. II  | 054         |
| ODU ABORE PRY. SCH. III   | 055         |
| ALABA PRY. SCHOOL I   | 056         |
| ALABA PRY. SCHOOL II  | 057         |
| LAPITE/IGBORE JUNCTION  | 058         |
| ALOKOLARO/SALAKO JUNCTION   | 059         |
| 20, OLUYIDE ST.   | 060         |
| 16, OLUYIDE ST.   | 061         |
| BY IDERA CINEMA   | 062         |
| 28, FOLARIN ST. I   | 063         |
| 28, FOLARIN ST. II  | 064         |
| 53, FOLARIN ST.   | 065         |
| 19, SAKA ST.  | 066         |
| 2, ODUNTAN ST.  | 067         |
| OPPOSITE CHRIST CHAPEL MISSION  | 068         |
| AKINSOLA/ADEKINTAN JUNCTION   | 069         |
| 9, ADEKINTAN ST.  | 070         |
| 23, OFADA ST. I   | 071         |
| 23, OFADA ST. II  | 072         |
| 30, OFADA ST.   | 073         |
| 98, LADIPO ST.  | 074         |
| 38, LADIPO ST. I  | 075         |
| 38, LADIPO ST. II   | 076         |
| ESTATE PRY. SCHOOL I  | 077         |
| ESTATE PRY. SCHOOL II   | 078         |



# LAGOS STATE



**LGA: MUSHIN**

**Code: 16**

**RA: Mushin/Atewolara**

**Code: 08**

**PU Name [NOTE: The old name/location of relocated PUs appear in parenthesis]**

**CODE**

2, EFON ALAYE STREET

079

**TOTAL PUs: 79**



# LAGOS STATE



**LGA: MUSHIN**

**Code: 16**

**RA: Papa-Ajao**

**Code: 09**

| <b>PU Name [NOTE: The old name/location of relocated PUs appear in parenthesis]</b> | <b>CODE</b> |
|---|-------------|
| ISOLO RD/ODEWOLE  | 001         |
| 10, OTEOMI ST. I  | 002         |
| 10, OTEOMI ST. II   | 003         |
| 19, OMOLERAN ST. I  | 004         |
| 19, OMOLERAN ST. II   | 005         |
| 10 SADIKU ST.   | 006         |
| SADIKU/AKINBAYODE JUNCTION  | 007         |
| 15, AROWOYE ST.   | 008         |
| ALH. LAMIDE/LAWAL BABALOLA JUNCTION   | 009         |
| METH. PRY. SCH. I   | 010         |
| METH. PRY. SCH. II  | 011         |
| 17, OLAKUNLE ST.  | 012         |
| 25, AWANATU ST.   | 013         |
| 18, OLANIBI ST.   | 014         |
| 3, OLANIBI ST.  | 015         |
| 14, ALH. MUSA ST. I   | 016         |
| 14, ALH. MUSA ST. II  | 017         |
| 10, BELLO ST. I   | 018         |
| 10, BELLO ST. II  | 019         |
| 36, BELLO ST.   | 020         |
| ADIO 10 SOMADE/BELLO JUNCTION   | 021         |
| ODUSINA/AKINWUNMI JUNCTION I  | 022         |
| ODUSINA/AKINWUNMI JUNCTION II   | 023         |
| PAPA AJAO PRY. SCH. I   | 024         |
| PAPA AJAO PRY. SCH. I   | 025         |
| 28, OLAPEJU ST. I   | 026         |
| 28, OLAPEJU ST. II  | 027         |
| 6, OLOJE ST.  | 028         |
| 9, YUSUF ST.  | 029         |
| 16, YUSUF ST.   | 030         |
| 12, OSORO ST.   | 031         |
| 3, OSORO STREET I   | 032         |
| 3, OSORO ST. II   | 033         |
| 30, OJEKUNLE ST. I  | 034         |
| 30, OJEKUNLE ST. II   | 035         |
| 16, ADEOLU ST.  | 036         |
| 3, ADETULA ST.  | 037         |
| 27, ALADESURU ST.   | 038         |
| 5, ALADESURU ST.  | 039         |



# LAGOS STATE



**LGA: MUSHIN**

**Code: 16**

**RA: Papa-Ajao**

**Code: 09**

| <b>PU Name [NOTE: The old name/location of relocated PUs appear in parenthesis]</b> | <b>CODE</b> |
|---|-------------|
| 7, OREMEJI ST.  | 040         |
| 82, PALM AVENUE I   | 041         |
| 82, PALM AVENUE II  | 042         |
| 18, IKALE ST.   | 043         |
| 16, JUMOKE WAY  | 044         |
| 16, OKESANYA ST. I  | 045         |
| 16, OKESANYA ST. II   | 046         |
| 21, SEBANJO ST.   | 047         |
| 19, OLASONDE ST. I  | 048         |
| 19, OLASONDE ST. II   | 049         |
| 15, OLASONDE ST.  | 050         |
| 23, SOTINOYE ST.  | 051         |
| 19, SOTINOYE ST.  | 052         |
| LADIPO PRY. SCH. I  | 053         |
| LADIPO PRY. SCH. II   | 054         |
| OSHODI EXPRESSWAY I   | 055         |
| OSHODI EXPRESSWAY II  | 056         |
| OSHODI EXPRESSWAY III   | 057         |
| F.I.I.R.O. I  | 058         |
| F.I.I.R.O. II   | 059         |
| <b>TOTAL PUs:</b>   | <b>59</b>   |



# LAGOS STATE



**LGA: MUSHIN**

**Code: 16**

**RA: Ilasamaja**

**Code: 10**

| <b>PU Name [NOTE: The old name/location of relocated PUs appear in parenthesis]</b> | <b>CODE</b> |
|---|-------------|
| MUSHIN L.G. MARRIAGE REGISTRY   | 001         |
| 3, OMOWUMI ST.  | 002         |
| 20, OMOWUMI ST.   | 003         |
| 16, OMOWUMI ST.   | 004         |
| ISOLO RD. PRY. SCH. I   | 005         |
| ISOLO RD. PRY. SCH. II  | 006         |
| 5, ADEMOSUN ST.   | 007         |
| 4, SOWUNMI ST.  | 008         |
| 18, SOWUNMI ST.   | 009         |
| 23, OLUSOGA ST. I   | 010         |
| 23, OLUSOGA ST. II  | 011         |
| 13, AWAWU ST.   | 012         |
| 2, OLUSOGA ST.  | 013         |
| 46, ITIRE ROAD  | 014         |
| ISLAMIC MODEL PRY. SCH. I   | 015         |
| ISLAMIC MODEL PRY. SCH. II  | 016         |
| OGUNDAIRO/ORIYOMI JUNCTION  | 017         |
| ABOLARIN/ORIYOMI JUNCTION   | 018         |
| DANIEL/BAMIGBOYE ST.  | 019         |
| 16, OLORUNNISOLA ST.  | 020         |
| 23, OLORUNNISOLA ST.  | 021         |
| 20, ONAYUNGBO ST.   | 022         |
| ILASAMAJA RD. PRY. SCH. I   | 023         |
| ILASAMAJA RD. PRY. SCH. II  | 024         |
| OLAFIMIHAN/MARIAMO AJOSE JUNCTION   | 025         |
| 22, ALFA NDA ST.  | 026         |
| 37, ALFA NDA ST.  | 027         |
| OKUNADE/AKANRO JUNCTION   | 028         |
| 11, TANIMOWO ST.  | 029         |
| TANIMOWO/AFISI JUNCTION   | 030         |
| 1, AFISI ST.  | 031         |
| 11, OLAJIDE ST.   | 032         |
| 12, BABALOLA ST.  | 033         |
| 3, DAUDA AYUBA ST.  | 034         |
| 24, DAUDA AYUBA ST.   | 035         |
| 28, OREMEJI ST.   | 036         |
| 11, OREMEJI ST.   | 037         |
| 10, WAIDI APESIN ST. I  | 038         |
| 10, WAIDI APESIN ST. II   | 039         |



# LAGOS STATE



**LGA: MUSHIN**

**Code: 16**

**RA: Ilasamaja**

**Code: 10**

| <b>PU Name [NOTE: The old name/location of relocated PUs appear in parenthesis]</b> | <b>CODE</b> |
|---|-------------|
| 2, OLADOSU SANUSI ST.   | 040         |
| ODOFIN/FOLA ONIBONOJE JUNCTION  | 041         |
| 5, KEKEREOWO ST.  | 042         |
| 16, KEKEREOWO ST.   | 043         |
| 31, KEKEREOWO ST.   | 044         |
| 42, KEKEREOWO ST.   | 045         |
| 5, SOBOWALE ST.   | 046         |
| PLOT 116, AKANRO ST.  | 047         |
| 26, AKANRO ST.  | 048         |
| 7, ALH. ISIAKA NDA ST.  | 049         |
| AMUSA/AGORO BOGUNBOLU JUNCTION  | 050         |
| IN FRONT OF PICCO HOTEL   | 051         |
| SALAMOTU ENIOLA/OLAYIWOLA LIASU JUNCTION I  | 052         |
| SALAMOTU ENIOLA/OLAYIWOLA LIASU JUNCTION II   | 053         |
| MAJEKODUNMI/SASERE AJIBADE JUNCTION I   | 054         |
| MAJEKODUNMI/SASERE AJIBADE JUNCTION II  | 055         |
| 30, ADEOYO ST. I  | 056         |
| 30, ADEOYO ST. II   | 057         |
| 59, ADEOYO ST.  | 058         |
| LAYI OYEKANMI PRY. SCH.   | 059         |
| ARCH. BISHOP AGGEY MEM. SEC. SCH.   | 060         |
| ARCH. BISHOP AGGEY MEM. SEC. SCH.   | 061         |
| 3, OLANREWAJU ST.   | 062         |
| 13, ADESILE ST.   | 063         |
| 20, ADESILE ST.   | 064         |
| 5, BAMGBOYE ST.   | 065         |
| 5, BAMGBOYE ST.   | 066         |
| 2, ALAFIA ST.   | 067         |
| 10, OTESANYA ST.  | 068         |
| 6, CHURCH ST.   | 069         |
| 29, CHURCH ST.  | 070         |
| ARAROMI PRY. SCH. I   | 071         |
| ARAROMI PRY. SCH. II  | 072         |
| ARAROMI PRY. SCH. III   | 073         |
| RABIATU IDOWU JUNCTION  | 074         |
| OMU/OLAWOYIN JUNCTION   | 075         |
| 7, SANUSI ST.   | 076         |
| OYE PRY. SCH. I   | 077         |
| OYE PRY. SCH. II  | 078         |





# LAGOS STATE



**LGA: MUSHIN**

**Code: 16**

**RA: Ilasamaja**

**Code: 10**

| <b>PU Name [NOTE: The old name/location of relocated PUs appear in parenthesis]</b> | <b>CODE</b> |
|---|-------------|
| BY PUBLIC WATER TAP AT ADEOYO CLOSE   | 079         |
| BESIDE SHOLAY HOTEL I   | 080         |
| BESIDE SHOLAY HOTEL II  | 081         |
| 5, IFELODUN ST. I   | 082         |
| 5, IFELODUN ST. II  | 083         |
| SADIKU/ATINUKE/MOYINMI JUNCTION   | 084         |
| 8, IMOYINMI ST.   | 085         |
| 3, TANIMOWO/SADIKU JUNCTION   | 086         |
| OLAGBAYE OLADELE JUNCTION   | 087         |

**TOTAL PUs: 87**



# LAGOS STATE



**LGA: MUSHIN**

**Code: 16**

**RA: Babalosa/Idi-Araba**

**Code: 11**

| <b>PU Name [NOTE: The old name/location of relocated PUs appear in parenthesis]</b> | <b>CODE</b> |
|---|-------------|
| 8, OYEKANMI ST. I   | 001         |
| 8, OYEKANMI ST. II  | 002         |
| 26, GARBA MUSA ST.  | 003         |
| 18, SERIKI STREET   | 004         |
| 30, SERIKI STREET   | 005         |
| 8A, ABATI ST.   | 006         |
| 5, ADEKUNLE ST.   | 007         |
| 19, ADEKUNLE ST.  | 008         |
| 27, ADEKUNLE ST.  | 009         |
| 18, OYEWUWO ST.   | 010         |
| 15, FOLARIN ST. I   | 011         |
| 15, FOLARIN ST. II  | 012         |
| 9, IGBEHINADUN ST.  | 013         |
| 19, SHITTU ST. I  | 014         |
| 19, SHITTU ST. II   | 015         |
| GBOLAHAN/AYODEJI JUNCTION   | 016         |
| 10, JOHN ST.  | 017         |
| 4, BAKARE ST.   | 018         |
| ISHAGA/AJEGUNLE JUNCTION  | 019         |
| ISHAGA/AJEGUNLE JUNCTION  | 020         |
| EWUMI/OJERINDE JUNCTION   | 021         |
| 5, FAGBENRO ST.   | 022         |
| 2, FAGBENRO ST.   | 023         |
| 17, TAKURO ST.  | 024         |
| 1, TAIWO ST.  | 025         |
| 17, TAIWO ST.   | 026         |
| 6, MORGAN ST.   | 027         |
| 45, ITIRE ROAD  | 028         |
| 45, ITIRE ROAD  | 029         |
| 113, ITIRE ROAD   | 030         |
| BAKARE OLAJIDE JUNCTION   | 031         |
| 7, ANJORIN ST.  | 032         |
| 1, BALOGUN LANE   | 033         |
| OGUN/SARUMI BALE JUNCTION   | 034         |
| 11, OLORUNTOSIN ST.   | 035         |
| ISOLO/IBIOSI JUNCTION   | 036         |
| 8, ALASALATU ST.  | 037         |
| ALASALATU/AKINWUMI JUNCTION   | 038         |
| 11, ALASALATU ST.   | 039         |



# LAGOS STATE



**LGA: MUSHIN**

**Code: 16**

**RA: Babalosa/Idi-Araba**

**Code: 11**

| <b>PU Name [NOTE: The old name/location of relocated PUs appear in parenthesis]</b> | <b>CODE</b> |
|---|-------------|
| 11, PAUL OKUNTOLA ST. I   | 040         |
| 11, PAUL OKUNTOLA ST. II  | 041         |
| 38, PAUL OKUNTOLA ST.   | 042         |
| 27, AGORO ST.   | 043         |
| 6, AREGBE ST.   | 044         |
| 6, KUSEYI ST.   | 045         |
| 17, KAJOLA ST.  | 046         |
| 10, KELANI ST.  | 047         |
| 25, KELANI ST.  | 048         |
| 47, ADEYEMI ST.   | 049         |
| 23, ADEYEMI ST.   | 050         |
| 36, ADEYEMI ST.   | 051         |
| 12, OTITOLUJU ST.   | 052         |
| 11, MOSALASI ST.  | 053         |
| 22, MOSALASI ST.  | 054         |
| 35, OGUNGBAIYE ST.  | 055         |
| OGUNGBAIYE/IDI-ARABA JUNCTION   | 056         |
| 14, KOSOBAMEJI ST.  | 057         |
| 23, KOSOBAMEJI ST.  | 058         |
| 63, ONIFADE ST.   | 059         |
| 36, ONIFADE ST.   | 060         |
| 14, ONIFADE ST.   | 061         |
| 4, ABIBU ST.  | 062         |
| 11A, AKODU ST.  | 063         |
| 26A AKODU ST.   | 064         |
| AKODU PRY. SCH. I   | 065         |
| AKODU PRY. SCH. II  | 066         |
| 13, CARDOSO ST.   | 067         |
| 53, CARDOSO ST.   | 068         |
| MAINLAND MODEL PRY. SCH. I  | 069         |
| MAINLAND MODEL PRY. SCH. II   | 070         |
| MAINLAND MODEL PRY. SCH.III   | 071         |
| 24, AWONIYI ST.   | 072         |
| 22, APESIN ST.  | 073         |
| AKINTAN ST./CARDOSO JUNCTION  | 074         |
| 10, AKINTAN ST. I   | 075         |
| 10, OMONIYI ST. II  | 076         |
| 109, AGEGE MOTOR ROAD   | 077         |
| 199, AGEGE MOTOR ROAD   | 078         |



# LAGOS STATE



**LGA: MUSHIN**

**Code: 16**

**RA: Babalosa/Idi-Araba**

**Code: 11**

| <b>PU Name [NOTE: The old name/location of relocated PUs appear in parenthesis]</b> | <b>CODE</b> |
|---|-------------|
| 12 MARTINS ST.  | 079         |
| 47 MARTINS ST.  | 080         |
| 3, MARTINS ST.  | 081         |
| 7, SOREMEKUN ST.  | 082         |
| 16, ABEOKUTA ST.  | 083         |
| 6, OLORUNSOGO ST.   | 084         |
| 2, ALUKO ST.  | 085         |
| EKO BOYS HIGH SCH. I  | 086         |
| EKO BOYS HIGH SCH. II   | 087         |
| 15, LABINJO ST.   | 088         |
| 3, LABINJO ST.  | 089         |
| 11, ODUNTAN ST.   | 090         |
| 10, ALAMUTU ST.   | 091         |
| MAKINDE FOLAMI JUNCTION   | 092         |
| 14, ALAMUTU ST.   | 093         |
| <b>TOTAL PUs:</b>   | <b>93</b>   |



# LAGOS STATE



**LGA: MUSHIN**

**Code: 16**

**RA: Idi-Araba**

**Code: 12**

| <b>PU Name [NOTE: The old name/location of relocated PUs appear in parenthesis]</b> | <b>CODE</b> |
|---|-------------|
| KOBITI/AGEGE MOTOR ROAD JUNCTION  | 001         |
| BISHOP/AGEGE MOTOR RD. JUNCTION I   | 002         |
| BISHOP/AGEGE MOTOR RD. JUNCTION II  | 003         |
| FASORO/SODIPO JUNCTION  | 004         |
| 3, OLAYIWOLA CLOSE  | 005         |
| 36, AKOBI CRESCENT I  | 006         |
| 36, AKOBI CRESCENT II   | 007         |
| 8, AKOBI CRESCENT   | 008         |
| OUR LADY OF FATIMA PRY. SCHOOL I  | 009         |
| OUR LADY OF FATIMA PRY. SCHOOL II   | 010         |
| ATUNRASE BOYS HIGH SCH.   | 011         |
| 23, LAWANI ST. I  | 012         |
| 23, LAWANI ST. II   | 013         |
| ISHAGA RD/MALLAM GANA JUNCTION I  | 014         |
| ISHAGA RD/MALLAM GANA JUNCTION II   | 015         |
| ISHAGA RD/MALLAM GANA JUNCTION III  | 016         |
| STAFF QUARTERS, LUTH  | 017         |
| ENGINEERING DEPT., LUTH   | 018         |
| SCHOOL OF NURSING, LUTH I   | 019         |
| SCHOOL OF NURSING, LUTH II  | 020         |
| STUDENT HOSTEL, LUTH I  | 021         |
| STUDENT HOSTEL, LUTH II   | 022         |
| STUDENT HOSTEL, LUTH III  | 023         |
| ALHAJI AGBOKE/AJAYI JUNCTION I  | 024         |
| ALHAJI AGBOKE/AJAYI JUNCTION II   | 025         |
| 13, IGBIRA ST. I  | 026         |
| 13, IGBIRA ST. II   | 027         |
| 5, BAMISILE ST. I   | 028         |
| 5, BAMISILE ST. II  | 029         |
| 18, MOSALASI ST.  | 030         |
| MUSHIN COMM. HIGH SCH. I  | 031         |
| MUSHIN COMM. HIGH SCH. II   | 032         |
| IDI-ARABA HIGH SCH.   | 033         |
| 3, OJERINDE ST.   | 034         |
| 7, AWONIYI ST.  | 035         |
| BIRCH FREEMAN HIGH SCH.   | 036         |
| AYELABOWO PRY. SCH. I   | 037         |
| AYELABOWO PRY. SCH. II  | 038         |
| 13, BANKOLE ST. I   | 039         |



# LAGOS STATE



**LGA: MUSHIN**

**Code: 16**

**RA: Idi-Araba**

**Code: 12**

| <b>PU Name [NOTE: The old name/location of relocated PUs appear in parenthesis]</b> | <b>CODE</b> |
|---|-------------|
| 13, BANKOLE ST. II  | 040         |
| 6, KADIRI ST.   | 041         |
| 26, KADIRI ST.  | 042         |
| THANNI OLODO/OGIDI LANE JUNCTION  | 043         |
| OJELADE/IKORODU RD. JUNCTION  | 044         |
| 10, OJELADE ST.   | 045         |
| 4, LAWANI ST. I   | 046         |
| 4, LAWANI ST. II  | 047         |
| AJIGBEDA/RAILWAY LINE JUNCTION  | 048         |
| DANIEL/KUGBUYI JUNCTION I   | 049         |
| DANIEL/KUGBUYI JUNCTION II  | 050         |
| 12, BADA ST. I  | 051         |
| 12, BADA ST. II   | 052         |
| 21, ADEWUSI ST.   | 053         |
| 7, AKINTOLA ST.   | 054         |
| <b>TOTAL PUs:</b>   | <b>54</b>   |



# LAGOS STATE



**LGA: MUSHIN**

**Code: 16**

**RA: Itire**

**Code: 13**

| <b>PU Name [NOTE: The old name/location of relocated PUs appear in parenthesis]</b> | <b>CODE</b> |
|---|-------------|
| 3, AINA ST.   | 001         |
| 1, BABASOLA ST.   | 002         |
| 16, ODUNSI ST.  | 003         |
| 5, ADEMUYIWA ST.  | 004         |
| 14, ALLI IJAYE ST.  | 005         |
| 19, DANIYAN ST.   | 006         |
| 25, ABORISADE ST.   | 007         |
| ABORISADE/ALVES JUNCTION  | 008         |
| OLUFOWOBI/ABORISADE JUNCTION I  | 009         |
| OLUFOWOBI/ABORISADE JUNCTION II   | 010         |
| 2, DUROJAYE ST.   | 011         |
| 29, DUROJAYE ST.  | 012         |
| 36, DUROJAYE ST.  | 013         |
| 5, ONIPEDE ST.  | 014         |
| 18, ONIPEDE ST.   | 015         |
| 5, OMOBOLA  | 016         |
| OMOBOLA/ALVES JUNCTION  | 017         |
| 6, ALVES ST.  | 018         |
| OSENI/ALVES JUNCTION  | 019         |
| OSENI/FASANYA JUNCTION  | 020         |
| OKEOLU/AKINYEMI JUNCTION  | 021         |
| 23, BABALOLA ST. I  | 022         |
| 23, BABALOLA ST. II   | 023         |
| 11, I.K. DAIRO ST.  | 024         |
| 2, LAWANSON ST.   | 025         |
| 19, LAWANSON ST.  | 026         |
| 34, LAWANSON ST.  | 027         |
| 3, FOLARIN ST.  | 028         |
| 3, WURAOLA ST.  | 029         |
| 12, KASALI ST. I  | 030         |
| 12, KASALI ST. II   | 031         |
| DOSUMU PRY. SCH. I  | 032         |
| DOSUMU PRY. SCH. II   | 033         |
| 67, MUSHIN RD.  | 034         |
| JOEL DUNMADE/ADEFIMIHAN JUNCTION I  | 035         |
| JOEL DUNMADE/ADEFIMIHAN JUNCTION II   | 036         |
| OMOSEBI/BALOGUN JUNCTION  | 037         |
| 2, BALOGUN ST.  | 038         |
| GBOLAMU/AROWOROWON JUNCTION   | 039         |



# LAGOS STATE



**LGA: MUSHIN**

**Code: 16**

**RA: Itire**

**Code: 13**

| <b>PU Name [NOTE: The old name/location of relocated PUs appear in parenthesis]</b> | <b>CODE</b> |
|---|-------------|
| DOSUMU/AYEPE JUNCTION   | 040         |
| AYEPE/ADEFIMIHAN JUNCTION I   | 041         |
| AYEPE/ADEFIMIHAN JUNCTION II  | 042         |
| 21, DOSUMU ST. I  | 043         |
| 21, DOSUMU ST. II   | 044         |
| 44, DOSUMU ST.  | 045         |
| DOSUMU/ADENIYI JUNCTION   | 046         |
| 12, ABEOKUTA ST.  | 047         |
| 21, ABEOKUTA ST.  | 048         |
| 29, AKINWUMI ST.  | 049         |
| 24, RAMONI OKE ST.  | 050         |
| 3, RAMONI OKE ST.   | 051         |
| 4, ISIBA ST.  | 052         |
| 11, ISIBA ST.   | 053         |
| 16, OMOTASE COMP.   | 054         |
| 21, BURAIMOH ST.  | 055         |
| 29, ODOFIN COMP.  | 056         |
| 1, SARIYU ST.   | 057         |
| OMONIYI/BURAIMOH JUNCTION   | 058         |
| A.U.D. PRY. SCH.  | 059         |
| A.U.D. PRY. SCH.  | 060         |
| ITIRE PRY. SCH.   | 061         |
| BACK OF ONITIRE PALACE  | 062         |
| 4, ADENIYI ST.  | 063         |
| 5, ADEDEJI ST.  | 064         |
| 34, ADEDEJI ST.   | 065         |
| 25, AMODU ST.   | 066         |
| 6, IGBOJUWU ST.   | 067         |
| KARIMU TAIWO/TARIMUATU JUNCTION   | 068         |
| 13, IJAYE ST.   | 069         |
| OKURIBIDO/EBENEZER JUNCTION   | 070         |
| 2, EBENEZER ONITIRI ST.   | 071         |
| FADAIRO/EBENEZER JUNCTION   | 072         |
| GORI/OSHFOWOKAN JUNCTION  | 073         |
| 5, SMITH ST.  | 074         |
| 16, OKUNYEMI ST.  | 075         |
| 4, OKUNYEMI ST.   | 076         |
| 2, OTUNBA OSIDERO ST.   | 077         |
| 6, OTUNBA OSIDERO ST.   | 078         |





# LAGOS STATE



**LGA: MUSHIN**

**Code: 16**

**RA: Itire**

**Code: 13**

| <b>PU Name [NOTE: The old name/location of relocated PUs appear in parenthesis]</b> | <b>CODE</b> |
|---|-------------|
| 10, ODEBODE ST.   | 079         |
| 4, ALH. OLATUNJI ST. I  | 080         |
| 4, ALH. OLATUNJI ST. II   | 081         |
| 18, OLUBODUN ST.  | 082         |
| 2, ADELEKE AJIBOSO ST. I  | 083         |
| 2, ADELEKE AJIBOSO ST. II   | 084         |
| A.U.D. PRY. SCH. I  | 085         |
| A.U.D. PRY. SCH. II   | 086         |
| A.U.D. PRY. SCH. III  | 087         |
| 2, IBIDUN ST.   | 088         |
| 1, LAWANI ST.   | 089         |
| 37A ARAROMI ST.   | 090         |
| 4. ARAROMI ST.  | 091         |
| GBADAMOSI BALE/OLA JUNCTION   | 092         |
| 1, IGUN ST.   | 093         |
| 10, IGUN ST.  | 094         |
| 6, SEMI SARUMI ST. I  | 095         |
| 6, SEMI SARUMI ST. II   | 096         |
| TWINS/OREMERIN JUNCTION   | 097         |
| 18, OGUNFEHINTIMI ST.   | 098         |
| 33, OGUNFEHINTIMI ST.   | 099         |
| 1A, OLUWASINA ST.   | 100         |
| 49, ODUSELU ST.   | 101         |
| 10, ODUSELU ST.   | 102         |
| 8, ODUSELU ST.  | 103         |
| 6, ADETAYO ST. I  | 104         |
| 6, ADETAYO ST. II   | 105         |
| 43, OLA ST.   | 106         |
| 8, OLA ST. I  | 107         |
| 8, OLA ST. II   | 108         |
| 6, OLAYINKA ST. I   | 109         |
| 6, OLAYINKA ST. II  | 110         |
| 28, OLAYINKA ST.  | 111         |
| 3, RONKE ST. I  | 112         |
| 38, RONKE ST. II  | 113         |
| 17, ADIGUN ST. I  | 114         |
| 17, ADIGUN ST. II   | 115         |
| 9, ADEOLA ST.   | 116         |
| 6, SOFOLAHAN ST.  | 117         |



# LAGOS STATE



**LGA: MUSHIN**

**Code: 16**

**RA: Itire**

**Code: 13**

| <b>PU Name [NOTE: The old name/location of relocated PUs appear in parenthesis]</b> | <b>CODE</b> |
|---|-------------|
| BARUWA PRY. SCH. I  | 118         |
| BARUWA PRY. SCH. II   | 119         |
| BARUWA PRY. SCH. III  | 120         |
| BARUWA PRY. SCH. IV   | 121         |
| 188, IJESHA RD.   | 122         |
| OGUNLANA/SIKIRU ALIMU JUNCTION  | 123         |
| 12, AKINLAWONLARO ST.   | 124         |
| 4, AJANA ST.  | 125         |
| 4, ALH. IRORUN ST. I  | 126         |
| 4, ALH. IRORUN ST. II   | 127         |
| 27, OKEONIJO ST. I  | 128         |
| 27, OKEONIJO ST. II   | 129         |
| 4, OKEONIJO ST. III   | 130         |
| 4, MUSTAPHA KOSOKO ST. I  | 131         |
| 4, MUSTAPHA KOSOKO ST. II   | 132         |
| OMOLOLA/MARKET JUNCTION   | 133         |
| 9, OMOLOLA ST.  | 134         |
| ISEYIN/MARKET JUNCTION I  | 135         |
| ISEYIN/MARKET JUNCTION II   | 136         |
| 9, PROPHET ADEOYE ST.   | 137         |
| 7, RAFIU IPAYE ST.  | 138         |
| 20, RAFIU IPAYE ST.   | 139         |
| JIMOH MEJI/AGUNLEJIKA JUNCTION  | 140         |
| 8, AGUNLEJIKA ST.   | 141         |
| 5, AJIJEDIDUN ST.   | 142         |
| 12, AJIJEDIDUN ST.  | 143         |
| <b>TOTAL PUs:</b>   | <b>143</b>  |



# LAGOS STATE



**LGA: MUSHIN**

**Code: 16**

**RA: Ilupeju Industrial Estate**

**Code: 14**

| <b>PU Name [NOTE: The old name/location of relocated PUs appear in parenthesis]</b> | <b>CODE</b> |
|---|-------------|
| ASSOCIATION AVENUE/ADEFOWOPE JUNCTION   | 001         |
| SERE/IBEFUN JUNCTION  | 002         |
| ADEFOWOPE/GBOLADE ADEBANJO JUNCTION   | 003         |
| OBA NLE ARO CRESCENT JUNCTION I   | 004         |
| OBA NLE ARO CRESCENT JUNCTION II  | 005         |
| OLUSOJI IDOWU/ADEKUNLE ODUNLAMI JUNCTION  | 006         |
| ADE AKINSANYA/ISIJOLA JUNCTION  | 007         |
| JOHNSON/ASINMOWU JIBOWU JUNCTION  | 008         |
| 4, ILAKA ST.  | 009         |
| ILUPEJU HEALTH CLINIC   | 010         |
| COMM. PRY. SCH. I   | 011         |
| COMM. PRY. SCH. II  | 012         |
| OLOWOGBOWO/ADEBISI LADEJOB I JUNCTION   | 013         |
| IKAWOOLASO COMP.  | 014         |
| OBOKUN AWORI JUNCTION   | 015         |
| BISHOP ST.  | 016         |
| EMMANUEL ADEPEGBA JUNCTION  | 017         |
| 10, OYELOLA IDOWU ST.   | 018         |
| OYEWOLE OSHODI/SURA MOGAJI ST.  | 019         |
| 4, ADEYINKA ST.   | 020         |
| ALICE FATIMO/MACATHY JUNCTION   | 021         |
| 9, MICHAEL ADEKOYA ST.  | 022         |
| <b>TOTAL PUs:</b>   | <b>22</b>   |



# LAGOS STATE



**LGA: OJO**

**Code: 17**

## THE LIST OF REGISTRATION AREAS IN THE LOCAL GOVERNMENT AREA

| <b>NAME</b>   | <b>Code</b> | <b># of PUs</b> |
|---------------|-------------|-----------------|
| OJO TOWN      | 01          | 60              |
| OKOKOMAIKO    | 02          | 31              |
| AJANGBADI     | 03          | 33              |
| IJANIKIN      | 04          | 23              |
| IBA           | 05          | 40              |
| ILOGBO        | 06          | 25              |
| IREWE         | 07          | 9               |
| TAFI          | 08          | 8               |
| ETEBIN        | 09          | 8               |
| IDOLUWO       | 10          | 6               |
| SABO          | 11          | 47              |
| <b>TOTAL:</b> | <b>11</b>   | <b>290</b>      |



# LAGOS STATE



**LGA: OJO**

**Code: 17**

**RA: Ojo Town**

**Code: 01**

| <b>PU Name [NOTE: The old name/location of relocated PUs appear in parenthesis]</b> | <b>CODE</b> |
|---|-------------|
| AT LEFT SIDE OF BARRACK GATE OJO MILITARY CANTONMENT I                              | 001         |
| AT LEFT SIDE OF BARRACKS GATE II  | 002         |
| AT LEFT SIDE OF BARRACK GATE OJO MILITARY CANTONMENT III                            | 003         |
| AT THE LEFT SIDE OF BARRACKS GATE IV  | 004         |
| AT THE BARRACK B/STOP NEAR OJO MILITARY CANTONMENT I                                | 005         |
| AT THE BARRACKS B/STOP II   | 006         |
| AT THE BARRACKS B/STOP NEAR OJO MILITARY CANTONMENT III                             | 007         |
| AT THE SIDE OF BARRACKS B/STOP OJO MILITARY CANTONMENT IV                           | 008         |
| L.A. PRY. SCH. TEDI VILLAGE I   | 009         |
| L.A. PRY. SCH. TEDI VILLAGE II  | 010         |
| NEAR BALE'S COMPOUND, MUWO VILLAGE  | 011         |
| 20, ARUFA ST. IRA, OJO  | 012         |
| 4, ARUFA ST. IRA OJO  | 013         |
| 1, OLOWOTABUTABU ST., IRA OJO   | 014         |
| 18, OLOWOTABUTABU ST., IRA OJO  | 015         |
| JUNCTION OF AGRIC RD/BADAGRY EXPRESSWAY   | 016         |
| OJO HIGH SCH., AGRIC ROAD   | 017         |
| JUNCTION OF HASSAN ST., AJAKAIYE ST.  | 018         |
| LEFT SIDE OF HASSAN ST/AJAKAIYE ST.   | 019         |
| JUNCTION OF SEIDU GIWA/ALIMI ST. IRA, OJO   | 020         |
| IN FRONT OF HOUSE NO. 115 BADAGRY EXP. WAY  | 021         |
| IN FRONT OF HOUSE NO. 9 OYEFOLU ST. OJO   | 022         |
| OPEN SPACE AT THE JUNCTION OF SURULERE ST. OJO I                                    | 023         |
| OPEN SPACE AT THE JUNCTION OF SURULERE ST. OJO II                                   | 024         |
| 4, AJUMONI ST. OJO OPEN SPACE   | 025         |
| IN FRONT OF NO. 13 OLOJO DRIVE, OJO TOWN  | 026         |
| 15, OLOJO DRIVE OJO TOWN  | 027         |
| OPEN SPACE AT THE JUNCTION OF OLOJO DRIVE/BALOGUN ST.                               | 028         |
| JUNCTION OF OLOJO/BALOGUN OFF OLOJO DRIVE/BALOGUN ST.                               | 029         |
| OPEN SPACE AT OJO TOWN HALL I   | 030         |
| OPEN SPACE AT OJO TOWN HALL II  | 031         |
| SPACE AT BALE ST. OJO   | 032         |
| IN FRONT OF NO. 3 CHURCH ST. OJO  | 033         |
| 10, CELESTIAL ST. OJO   | 034         |
| IN FRONT OF HOUSE NO. 8 IKEMO ST. OJO   | 035         |
| AGASA SQUARE OJO TOWN   | 036         |
| 8, IDI-OROGBO ST.   | 037         |
| NEAR ILADO COMPOUND OJO   | 038         |
| PALACE ROAD, OJO  | 039         |



# LAGOS STATE



**LGA: OJO**

**Code: 17**

**RA: Ojo Town**

**Code: 01**

| <b>PU Name [NOTE: The old name/location of relocated PUs appear in parenthesis]</b> | <b>CODE</b> |
|---|-------------|
| OPEN SPACE AT ALH. SHITTU/ADEWUNMI ST.  | 040         |
| JUNCTION OF OSENI/AJAKAIYE  | 041         |
| IN FRONT OF NO. 32 OLORUNISHOLA ST. OJO   | 042         |
| IN FRONT OF HOUSE NO. 1 MKT. ST. OJO  | 043         |
| IN FRONT OF NO. 10 IBRAHIM ST. OJO  | 044         |
| IN FRONT OF ALHAJA SARIYU ST.   | 045         |
| OBA DAUDA/EDU CLOSE JUNCTION OJO  | 046         |
| ST. MICHEAL PRY. SCH. AROGUNDIGBE ST. OJO I   | 047         |
| ST. MICHEAL PRY. SCH. AROGUNDIGBE ST. OJO II  | 048         |
| 2, MAPOWU ST. OJO   | 049         |
| 4, MAPOWU ST. OJO   | 050         |
| IN FRONT OF HOUSE 4 EBUN-OTTI ST. OJO   | 051         |
| 9, COSTAIN ROAD, OJO  | 052         |
| ALAWORO PRY. SCH. OJO   | 053         |
| 32, ARIYO ST. OJO   | 054         |
| OPEN SPACE AT JUNCTION OF OBA DAUDA/IBA ROAD  | 055         |
| OPEN SPACE AT THE JUNCTION OF NEPA RD/OMUPO ST. I                                   | 056         |
| OPEN SPACE AT THE JUNCTION OF NEPA RD/OMUPO ST. II                                  | 057         |
| IN FRONT OF HOUSE 14, IKEMO ST. OJO   | 058         |
| 16, IDI-OROGBO STREET   | 059         |
| AGASA SQUARE, OJO   | 060         |
| <b>TOTAL PUs:</b>   | <b>60</b>   |



# LAGOS STATE



**LGA: OJO**

**Code: 17**

**RA: Okokomaiko**

**Code: 02**

| <b>PU Name [NOTE: The old name/location of relocated PUs appear in parenthesis]</b> | <b>CODE</b> |
|---|-------------|
| JUNCTION OF ALABA MARKET - ALONG BADAGRY EXP. ROAD.                                 | 001         |
| OJO ALABA ROAD I  | 002         |
| OJO ALABA ROAD II   | 003         |
| IN FRONT OF LOCAL GOVT. CASH OFFICE, ALABA SIDE A                                   | 004         |
| IN FRONT OF CASH OFFICE ALABA   | 005         |
| ALABA ROAD MARKET NEAR BADAGRY EXPRESS WAY CENTRE ONE                               | 006         |
| OPEN SPACE AT 7, ORA ST. OKOKO  | 007         |
| OPEN SPACE AT 9, JAGUN ST. OKOKO  | 008         |
| OPEN SPACE AT 27, AIYEPE ST. OKOKO  | 009         |
| OPEN SPACE AT JUNCTION OF JOKE ODUWOLE ST. OKOKO                                    | 010         |
| OPEN SPACE AT AGO HAUSA BEHIND MOSQUE, OKOKO  | 011         |
| AGO ANAGO ST. OPEN SPACE, OKOKO   | 012         |
| F.O.A. PRY. SCHOOL, OKOKO I   | 013         |
| F.O.A. PRY. SCHOOL, OKOKO II  | 014         |
| OPEN SPACE AT NO. 15 OKE OLOGUN ST.   | 015         |
| SPACE AT JUNCTION OF IJESHA/ADEWALE ST. OKOKO                                       | 016         |
| IN FRONT OF NO. 4 FEMI ALUKO ST. OKOKO  | 017         |
| OPEN SPACE AT 21 ASIMOWU ST. OKOKO  | 018         |
| IN FRONT OF NO. 16 OLANREWAJU ST.   | 019         |
| OPEN SPACE AT 5, SULE ST. OKOKO   | 020         |
| IN FRONT OF HOUSE 16, ALOWONLE ST. OKOKO  | 021         |
| OPEN SPACE AT THE JUNCTION OF KAKA BAKERY/JIMOH ST. OKOKO                           | 022         |
| OPEN SPACE AT 8, JIMOH ST. OKOKO  | 023         |
| OPEN SPACE AT ADESHINA ST. OKOKO  | 024         |
| OPEN SPACE AT OLAIYA ST. OKOKO  | 025         |
| OPEN SPACE AT THE JUNCTION OF OLOKODAWA/ARO ST. OKOKO                               | 026         |
| IN FORNT OF NO. 2 ASIMOWU APEKE ST. OKOKO   | 027         |
| IN FRONT OF HOUSE NO. 6 OGUNLEYE ST. OKOKO  | 028         |
| IN FRONT OF NO. 21 IFELODUN ST. OKOKO   | 029         |
| IN FRONT OF HOUSE NO. 2 ABUDU OTUN ST. OKOKO  | 030         |
| OPEN SPACE AT THE BACK OF CASSIDY B/STOP  | 031         |

**TOTAL PUs: 31**



# LAGOS STATE



**LGA: OJO**

**Code: 17**

**RA: Ajangbadi**

**Code: 03**

| <b>PU Name [NOTE: The old name/location of relocated PUs appear in parenthesis]</b> | <b>CODE</b> |
|---|-------------|
| IN FRONT OF HOUSE 19, AKA ROAD  | 001         |
| JUNCTION OF AKA RD/KEMBERI RD. (RIGHT SIDE)   | 002         |
| IN FRONT OF NO. 17 KEMBERI RD. (OPEN SPACE)   | 003         |
| JUNCTION OF SINCLAIR CLOSE/KEMBERI RD.  | 004         |
| AGANJU AKA PRY. SCH.  | 005         |
| IN FRONT OF NO. 4 ELEDUWE ST. OKOKO   | 006         |
| OPEN SPACE AT THE JUNCTION OF TEMIDIRE/SALAMI ST. JUNCTION                          | 007         |
| AT NO. 17 RASHEED BABATUNDE ST. AKA   | 008         |
| OPEN SPACE AT SAMUEL OVURU ST. OVURU ST. (RIGHT SIDE)                               | 009         |
| OPEN SPACE AT NO. 8 SERIKI ST. OKOKO  | 010         |
| JUNCTION OF AGBEJOKO ST. AKA  | 011         |
| JUNCTION OF OLOYEDE ST./AKOBERU ST.   | 012         |
| JUNCTION OF OSHO LANE/OWUJOBI ST.   | 013         |
| OPEN SPACE AT AGBOLE KEWU OKOKO   | 014         |
| JUNCTION OF RAMOTU/AKA RD.  | 015         |
| JUNCTION OF RAMOTU/AKA ROAD   | 016         |
| IN FRONT OF HOUSE NO. 16 AKEWUSHOLA ST.   | 017         |
| 67, AKA ROAD  | 018         |
| 83, AKA ROAD  | 019         |
| JUNCTION OF OLUWOLE ADESUYI ST./ESUME ST. OF AKA ROAD                               | 020         |
| JUNCTION OF AKA/OYEBANJI STREET   | 021         |
| IN FRONT OF HOUSE NO. 2 HASSAN ST. AFROMEDIA, AJANGBADI                             | 022         |
| OPEN SPACE AT 16 AJAKAIYE ST. AJANGBADI AFRO.                                       | 023         |
| COMMUNITY PRY. SCH. AJANGBADI AFROMEDIA   | 024         |
| NO. 2 GANIYU OLAIYA ST.   | 025         |
| JUNCTION OF AJANAKU/OROLEYE AJANGBADI   | 026         |
| JUNCTION OF NO. 6 SURULERE ST. AFRO. AJANGBADI                                      | 027         |
| IN FRONT OF NO. 14 BALE ST. AJANGBADI AFROMEDIA                                     | 028         |
| 2, MOSHALASHI ST. MEBAMU  | 029         |
| JUNCTION OF OLUWANISHOLA/ADENIYI ST. MEBAMU   | 030         |
| OPEN SPACE WITHIN MEBAMU (NEW SITE)   | 031         |
| JUNCTION OF AKA RD./ELEDUWE ST.   | 032         |
| JUNCTION OF ALHAJA MOLIKA RASHEED BABATUNDE ST.                                     | 033         |
| <b>TOTAL PUs:</b>   | <b>33</b>   |





# LAGOS STATE



**LGA: OJO**

**Code: 17**

**RA: Ijanikin**

**Code: 04**

| <b>PU Name [NOTE: The old name/location of relocated PUs appear in parenthesis]</b> | <b>CODE</b> |
|---|-------------|
| OPEN SPACE AT NO. 8 KOMOLAFE AIYETORO, IJANIKIN                                     | 001         |
| IN FRONT OF NO. 9 KOSOKO ST. AIYETORO, IJANIKIN                                     | 002         |
| OPEN SPACE AT THE GATE OF EXT. AFFAIRS STAFF QUARTERS                               | 003         |
| JUNCTION OF OWOSENI ST./AMOSU ST. IJANIKIN  | 004         |
| JUNCTION OF ALAFIA/AMOSU ST. SIDE 'A'   | 005         |
| OPEN SPACE AT ALAFIA/AMOSU IGBORO   | 006         |
| OPEN SPACE AT JUNCTION OF RAFIU IGBORO/ALOGBE ST.                                   | 007         |
| GOVT. SEC. SCH., IJANIKIN   | 008         |
| OPEN SPACE NEAR PALACE, IJANIKIN  | 009         |
| IN FRONT OF PHOTO-CLINIC IJANIKIN   | 010         |
| BESIDE NO. 28, OWOODE ST. IJANIKIN  | 011         |
| OPEN SPACE AT NO. 4 OWOODE ST. IJANIKIN   | 012         |
| OPEN SPACE AT THE BACK OF CELE BUS STOP IJANIKIN I                                  | 013         |
| OPEN SPACE AT THE BACK OF CELE BUS STOP IJANIKIN II                                 | 014         |
| WITHIN THE COMPOUND (CAMPUS) NEAR LACOED GATE                                       | 015         |
| IN FRONT OF NO. 9 KOSOKO ST.  | 016         |
| JUNCTION OF OWOSENI/AMOSU ST. IJANIKIN  | 017         |
| JUNCTION OF OWOSENI ST. IJANIKIN  | 018         |
| AT NO. 4 FOLAJIMI BLESSING ST. ALASIA IJANIKIN                                      | 019         |
| OPEN SPACE AT PALACE FRONTAGE   | 020         |
| PALACE FRONTAGE (OPEN SPACE NEAR THE PRY. SCH.)                                     | 021         |
| IN FRONT OF NO. 2 ARAROMI ST. IJANIKIN  | 022         |
| IN FRONT OF NO. 4, ARAROMI ST. IJANIKIN   | 023         |
| <b>TOTAL PUs:</b>   | <b>23</b>   |



# LAGOS STATE



**LGA: OJO**

**Code: 17**

**RA: Iba**

**Code: 05**

| <b>PU Name [NOTE: The old name/location of relocated PUs appear in parenthesis]</b> | <b>CODE</b> |
|---|-------------|
| OPEN SPACE NEAR OBA'S PALACE IBA TOWN   | 001         |
| L.A. PRY. SCH., IBA TOWN I  | 002         |
| L.A. PRY. SCH., IBA TOWN II   | 003         |
| ESA GARAGE IBA  | 004         |
| OPEN SPACE AT THE JUNCTION OF OBA YISA GORIOLA/RASAKI ST. IBA                       | 005         |
| JUNCTION OF MOSADOLUWA ST./OBA GORIOLA ST. IBA                                      | 006         |
| OPEN SPACE AT THE LEFT SIDE OF IBA HOUSING ESTATE IN FRONT OF BLOCK 30, ZONE 'B'    | 007         |
| IBA HOUSING ESTATE AT THE OPEN SPACE  | 008         |
| OPEN SPACE AT BLOCK 30 WITHIN THE ESTATE (SIDE TWO)                                 | 009         |
| WITHIN BLOCK 30 IBA HOUSING ESTATE  | 010         |
| OPEN SPACE AT THE ESTATE CAR PARK, IN FRONT OF BLOCK 231 (RIGHT SIDE)               | 011         |
| OPEN SPACE WITHIN IBA HOUSING ESTATE  | 012         |
| OPEN SPACE WITHIN IBA HOUSING ESTATE CAR PARK                                       | 013         |
| OPEN SPACE WITHIN AGBOROKO VILLAGE  | 014         |
| OPEN SPACE WITHIN AGBOROKO VILLAGE  | 015         |
| L.A. PRY. SCH. IJAGEMO  | 016         |
| COMMUNITY HALL IJEODODO I   | 017         |
| COMMUNITY HALL IJEODODO II  | 018         |
| OPEN SPACE NEAR BALE'S COMP. IGBO-ELERIN VILLAGE                                    | 019         |
| WITHIN IGBO-ELERIN VILLAGE  | 020         |
| OPEN SPACE AT YELLOW CORNER IGBO-ELERIN VILLAGE                                     | 021         |
| L.A. PRY. SCH. ISASHI VILLAGE (RIGHT SIDES)   | 022         |
| ISASHI TOWN SQUARE  | 023         |
| ISASHI ODAN OPEN SPACE AT SUNMONU ST., ISASHI                                       | 024         |
| OPEN SPACE AT SUNMONU ST.   | 025         |
| OPEN SPACE OPP. NO. 92, YISAU GORIOLA AVE. IBA                                      | 026         |
| OPEN SPACE IN FRONT OF HOUSE NO. 1 ARATUNU ST.                                      | 027         |
| OPEN SPACE AT NO. 12 ARATUNU ST. IBA  | 028         |
| OPEN SPACE IN FRONT OF PROVINCE BUS STOP  | 029         |
| OPEN SPACE AT THE JUNCTION OF OLAOYE ST. NEW CHALLENGE I                            | 030         |
| OPEN SPACE AT THE JUNCTION OF OLAOYE ST. NEW CHALLENGE II                           | 031         |
| OPEN SPACE BESIDE OBA'S PALACE  | 032         |
| OPEN SPACE AT ESA GARAGE IBA  | 033         |
| OPEN SPACE AT IPAYE BUS STOP  | 034         |
| IN FRONT OF TOWN HALL, IGBO-ELERIN  | 035         |
| ESA GARAGE IBA  | 036         |
| OPEN SPACE IBA HOUSING ESTATE   | 037         |
| IBA HOUSING ESTATE  | 038         |
| OPPOSITE COMMUNITY HALL IJEODODO  | 039         |



# LAGOS STATE



**LGA: OJO**

**Code: 17**

**RA: Iba**

**Code: 05**

| <b>PU Name [NOTE: The old name/location of relocated PUs appear in parenthesis]</b> | <b>CODE</b> |
|---|-------------|
| ISASHI JUNCTION (OPPOSITE) DEBORAH HOTEL  | 040         |

**TOTAL PUs: 40**

**RA: Ilogbo**

**Code: 06**

| <b>PU Name [NOTE: The old name/location of relocated PUs appear in parenthesis]</b> | <b>CODE</b> |
|---|-------------|
| BESIDE THE PLAYING GROUND, KETU   | 001         |
| OPEN SPACE WITHIN KETU VILLAGE NEAR FALOYES   | 002         |
| L.A. PRY. SCH. ERA I  | 003         |
| L.A. PRY. SCH. ERA II   | 004         |
| L.A. PRY. SCH. ILOGBO (SIDE A)  | 005         |
| L.A. PRY. SCH. ILOGBO (SIDE B)  | 006         |
| OPEN SPACE AT PLAYING GROUND  | 007         |
| SHIBIRI JUNCTION BY ETEGBIN RD (RIGHT SIDE) I                                       | 008         |
| SHIBIRI JUNCTION BY ETEGBIN RD (RIGHT SIDE) II                                      | 009         |
| JUNCTION OF ORAWA ST. OTTO I  | 010         |
| JUNCTION OF ORAWA ST. OTTO II   | 011         |
| OPEN SPACE AT IJAKE'S OTTO  | 012         |
| IJAKE'S JUNCTION  | 013         |
| OPEN SPACE IN FRONT OF AFRICAN METH. CHURCH, OTTO                                   | 014         |
| OPEN SPACE AT GORIOLA'S JUNCTION OTTO-AWORI - I                                     | 015         |
| OPEN SPACE AT GORIOLA'S JUNCTION OTTO-AWORI- II                                     | 016         |
| OPEN SPACE AT ARAROMI ST.   | 017         |
| OPEN SPACE AT OTTO AWORI B/STOP ALONG THE ROAD                                      | 018         |
| OPEN SPACE AT THE FED. GOVT. COLLEGE IJANIKIN                                       | 019         |
| OPEN SPACE AT THE JUNCTION OF ITIRE ILOGBO PLAYING GROUND                           | 020         |
| OPEN SPACE AT THE JUNCTION OF SHIBIRI VILLAGE                                       | 021         |
| OPEN SPACE WITHIN IMUDE VILLAGE AT IYALUDE B/STOP                                   | 022         |
| OPEN SPACE WITHIN ADALOKO VILLAGE   | 023         |
| ILOGBO CENTRE D, L.A. PRY. SCH. ILOGBO  | 024         |
| OPEN SPACE WITHIN OKE AGBO VILLAGE  | 025         |

**TOTAL PUs: 25**



# LAGOS STATE



**LGA: OJO**

**Code: 17**

**RA: Irewe**

**Code: 07**

| <b>PU Name [NOTE: The old name/location of relocated PUs appear in parenthesis]</b> | <b>CODE</b> |
|---|-------------|
| OSOLU SEC. SCHOOL IREWE I   | 001         |
| OSOLU SEC. SCHOOL IREWE II  | 002         |
| OPEN SPACE WITHIN OJORIN VILLAGE  | 003         |
| COMMUNITY HALL ITOGBESA I   | 004         |
| COMMUNITY HALL ITOGBESA II  | 005         |
| OPEN SPACE WITHIN EREKUN VILLAGE  | 006         |
| L.A. PRY. SCHOOL OKOLUNDUN  | 007         |
| OPEN SPACE WITHIN ORI GELE  | 008         |
| OPEN SPACE WITHIN ONIGBONGBO VILLAGE  | 009         |
| <b>TOTAL PUs:</b>   | <b>9</b>    |

**RA: Tafi**

**Code: 08**

| <b>PU Name [NOTE: The old name/location of relocated PUs appear in parenthesis]</b> | <b>CODE</b> |
|---|-------------|
| L.A. PRIMARY SCHOOL MOBA  | 001         |
| COMMUNITY HALL IBODE  | 002         |
| L.A. PRY. SCH. ALAGUNTAN  | 003         |
| OPEN SPACE WITHIN AGAJA VILLAGE   | 004         |
| SALVATION ARMY PRY. SCH. OLOMOMETA  | 005         |
| IGBOLOGBO VILLAGE (OPEN SPACE) WITHIN THE VILLAGE                                   | 006         |
| ST. FRANCIS PRY. SCH. IGBO-OJA  | 007         |
| L.A. PRY. SCHOOL TAFFI AWORI  | 008         |
| <b>TOTAL PUs:</b>   | <b>8</b>    |

**RA: Etegbin**

**Code: 09**

| <b>PU Name [NOTE: The old name/location of relocated PUs appear in parenthesis]</b> | <b>CODE</b> |
|---|-------------|
| COMMUNITY HALL ILEMBA AWORI   | 001         |
| ILEMBA AWORI (RASAKI BUS-STOP)  | 002         |
| ILEMBA AWORI (NEAR DALINGO HOTEL) IYANA BUS-STOP I                                  | 003         |
| ILEMBA AWORI (NEAR DALINGO HOTEL) IYANA BUS-STOP II                                 | 004         |
| EGAN COMMUNITY HALL   | 005         |
| ST. PETERS PRY. SCH. ISHAGIRA   | 006         |
| L.A. PRY. SCH. ETEGBIN I  | 007         |
| L.A. PRY. SCH. ETEGBIN II   | 008         |
| <b>TOTAL PUs:</b>   | <b>8</b>    |



# LAGOS STATE



**LGA: OJO**

**Code: 17**

**RA: Idoluwo**

**Code: 10**

| <b>PU Name [NOTE: The old name/location of relocated PUs appear in parenthesis]</b> | <b>CODE</b> |
|---|-------------|
| ST. MARY PRY. SCHOOL IDOLUWO-ILE I  | 001         |
| ST. MARY PRY. SCHOOL IDOLUWO-ILE II   | 002         |
| ST. PHILIPS PRY. SCH. ESOFIN  | 003         |
| OPEN SPACE WITHIN OJOTA VILLAGE   | 004         |
| ST. PHILIPS PRY. SCH. ESOGIN  | 005         |
| OPEN SPACE WITHIN OJOTA VILLAGE   | 006         |
| <b>TOTAL PUs:</b>   | <b>6</b>    |



# LAGOS STATE



**LGA: OJO**

**Code: 17**

**RA: Sabo**

**Code: 11**

| <b>PU Name [NOTE: The old name/location of relocated PUs appear in parenthesis]</b> | <b>CODE</b> |
|---|-------------|
| AWORI COLLEGE OJO   | 001         |
| IN FRONT OF OJO LOCAL GOVT. CASH OFFICE   | 002         |
| OLD GARAGE ALABA  | 003         |
| WITHIN ALABA INTERNATIONAL MARKET   | 004         |
| OLD GARAGE ALABA  | 005         |
| IN FRONT OF ELECT. SEC.   | 006         |
| ELECTRICAL SECTION ALABA MARKET   | 007         |
| WITHIN THE ALABA INT. MKT. CALABOSA INDUSTRIAL SEC.                                 | 008         |
| CALABOSA AREA, ALABA INT. MARKET  | 009         |
| 20, ALH. SULE OKINN ST. MOSAFEJO OJO  | 010         |
| JUNCTION OF ALIU BANIRE OFF ALH. SULE OKIN ST.                                      | 011         |
| JUNCTION OF TESUBI CLOSE I  | 012         |
| JUNCTION OF TESUBI CLOSE II   | 013         |
| 25, OJO-IGBEDE ROAD   | 014         |
| JUNCTION OF IGBEDE RD./ALH. ADEYEMI ST.   | 015         |
| SABO ONIBA PRY. SCH. I  | 016         |
| SABO ONIBA PRY. SCH. II   | 017         |
| 220, IGBEDE RD. OJO   | 018         |
| JUNCTION OF IGBEDE RD./ALH. ADEYEMI ST. I   | 019         |
| JUNCTION OF IGBEDE RD./ALH. ADEYEMI ST. II  | 020         |
| IN FRONT OF 27 ADEDIRAN ST., SABO ONIBA   | 021         |
| 27, ADEDIRAN ST., SABO ONIBA  | 022         |
| 31, ADEDIRAN ST., SABO ONIBA  | 023         |
| IGBEDE PRY. SCH. I  | 024         |
| IGBEDE PRY. SCH. II   | 025         |
| IGBEDE PRY. SCH. III  | 026         |
| IGBEDE PRY. SCH. IV   | 027         |
| 14, CHURCH ST., SABO  | 028         |
| 2, CHURCH ST., SABO   | 029         |
| IN FRONT OF HOUSE NO. 19 TAIWO AKINTUNDE ST. SABO                                   | 030         |
| JUNCTION OF TAIWO AKINTUNDE/DARAMOLA CRESCENT SABO                                  | 031         |
| JUNCTION OF JEJELAIYE ST., SABO I   | 032         |
| JUNCTION OF JEJELAIYE ST. SABO II   | 033         |
| JUNCTION OF MAXWELL/TAIWO AKINTUNDE ST.   | 034         |
| JUNCTION OF JINADU STREET/TAIWO AKINTUNDE ST., SABO                                 | 035         |
| JUNCTION OF MASEBINU ST./SABO ONIBA   | 036         |
| JUNCTION OF OBUNSE/RUKAYAT ST. SABO   | 037         |
| JUNCTION OF UBIARO ST./SOWEMIMO ST.   | 038         |
| IN FRONT OF 20 GORIOLA ST., SABO ONIBA  | 039         |



# LAGOS STATE



**LGA: OJO**

**Code: 17**

**RA: Sabo**

**Code: 11**

| <b>PU Name [NOTE: The old name/location of relocated PUs appear in parenthesis]</b> | <b>CODE</b> |
|---|-------------|
| OPEN SPACE AT NO. 4, OLAIYA ST., SABO   | 040         |
| IN FRONT OF HOUSE NO. 14 OLAIYA ST., SABO ONIBA                                     | 041         |
| IN FRONT OF HOUSE NO. 10 OMOTAYO AWOYEMI ST. SABO                                   | 042         |
| JUNCTION OF ADEBISI-ADEDEJI ST. SABO ONIBA  | 043         |
| JUNCTION OF AGBOOLA ADEBAYO/BABATUNDE ST.   | 044         |
| SABO ONIBA PRY. SCH.  | 045         |
| WITHIN ILUFE NEW SITE ALABA   | 046         |
| OPEN SPACE OF EZE EZINWA ST. ILUFE NEW SITE   | 047         |
| <b>TOTAL PUs:</b>   | <b>47</b>   |



# LAGOS STATE



**LGA: OSHODI/ISOLO**

**Code: 18**

## THE LIST OF REGISTRATION AREAS IN THE LOCAL GOVERNMENT AREA

| <b>NAME</b>    | <b>Code</b> | <b># of PUs</b> |
|----------------|-------------|-----------------|
| OSHODI/BOLADE  | 01          | 78              |
| ORILE-OSHODI   | 02          | 73              |
| ISOLO          | 03          | 43              |
| AJAO ESTATE    | 04          | 17              |
| ILASAMAJA      | 05          | 44              |
| MAFOLUKU       | 06          | 37              |
| SOGUNLE        | 07          | 31              |
| SOGUNLE/ALASIA | 08          | 42              |
| OKOTA          | 09          | 40              |
| ISHAGATEDO     | 10          | 30              |
| OKE-AFA/EJIGBO | 11          | 75              |
| <b>TOTAL:</b>  | <b>11</b>   | <b>510</b>      |





# LAGOS STATE



**LGA: OSHODI/ISOLO**

**Code: 18**

**RA: Oshodi/Bolade**

**Code: 01**

| <b>PU Name [NOTE: The old name/location of relocated PUs appear in parenthesis]</b> | <b>CODE</b> |
|---|-------------|
| BOOTH AT THE ENTRANCE OF ALASIA COMPOUND I  | 001         |
| BOOTH AT THE ENTRANCE OF ALASIA COMPOUND II   | 002         |
| BOOTH AT THE JUNCTION OF AROWOJOBE/OLATUNJI ST.                                     | 003         |
| OSENI EIDU ST. NO. 24   | 004         |
| JUNCTION OF OSENI/EIDU/SULE CLOSE   | 005         |
| JUNCTION OF OLORUNISOLA/ALHAJA YEMISI ST.   | 006         |
| JUNCTION OF SALAWU ST./AROWOJOBE ST.  | 007         |
| HOUSE 13 AROJOBE ST.  | 008         |
| OWOSENI PRY. SCHOOL   | 009         |
| JUNCTION OF ADEMIYI ST./AROWOJOBE ST.   | 010         |
| OREMEJI ST. IN FRONT HOUSE NO. 23   | 011         |
| 15, SALAWU STREET   | 012         |
| 17, SALAWU STREET   | 013         |
| IN FRONT OF HOUSE 5, JOSEPH OLOYEDE ST.   | 014         |
| LARINDE PRY. SCHOOL   | 015         |
| 25, RAJI ABAYOMI ST.  | 016         |
| ADELANI AJAYI/HASSAN ST. JUNCTION   | 017         |
| JUNCTION OF LARINDE ST./AYENI CLOSE   | 018         |
| OLUWASANMI CLOSE BY HOUSE NO. 9   | 019         |
| HOUSE 12 BABAODE ST.  | 020         |
| EWU-TUNTUN COMMUNITY PRY. SCH.  | 021         |
| 5, ALIASU ST.   | 022         |
| JUNCTION OF ELIASU/RASHEED ABAYOMI ST.  | 023         |
| 3, OLUWASEGUN ST.   | 024         |
| 2, ADIJATU ST.  | 025         |
| JUNCTION OF AYOOLA AWE ST./DOLAPO ST.   | 026         |
| JUNCTION OF AYO OLASEINDE ST./POPOOLA ST.   | 027         |
| 15, LABINJO KALEJAIYE ST.   | 028         |
| 24, ALH. AZEEZ ST.  | 029         |
| 8, ADIJAT LAWAL ST.   | 030         |
| 18, SUNDAY SOLOLA ST.   | 031         |
| 35, SUNDAY SOLOLA ST.   | 032         |
| 8, ABOLAJI ST.  | 033         |
| 16, ABOLAJI ST.   | 034         |
| 3, OSUNDEYI ST.   | 035         |
| 23, OLALUBI ST.   | 036         |
| HOUSE 3 OLALUBI ST.   | 037         |
| 10, OLADEINDE ABODUNRIN ST.   | 038         |
| 28, OLADEINDE ABODUNRIN ST.   | 039         |



# LAGOS STATE



**LGA: OSHODI/ISOLO**

**Code: 18**

**RA: Oshodi/Bolade**

**Code: 01**

| <b>PU Name [NOTE: The old name/location of relocated PUs appear in parenthesis]</b> | <b>CODE</b> |
|---|-------------|
| 12, APOSTLE OGUNWEMIMO ST.  | 040         |
| 29, OYETOLA ST.   | 041         |
| 30, MAJARO ST.  | 042         |
| 5, MAJARO ST.   | 043         |
| 27, SAMUEL STREET   | 044         |
| HOUSE 5, SAMUEL ST.   | 045         |
| 3, OJELADE ST.  | 046         |
| 10, SALAMI ST.  | 047         |
| 40, SALAMI ST.  | 048         |
| 25, AYODELE ST.   | 049         |
| 10, AYODELE ST.   | 050         |
| AYODELE ST. (BY HOUSE 3)  | 051         |
| 14, AJIBULU ST.   | 052         |
| 20, AJIBULU ST.   | 053         |
| JUNCTION OF SALAKO ST./SUNMONU ST.  | 054         |
| 14, SALOKO ST.  | 055         |
| 20 SAMURA ST.   | 056         |
| JUNCTION OF MUKANDASI ST./SABAUNA ST.   | 057         |
| 5, MUKANDASI ST.  | 058         |
| HOUSE 11, DOSUNMU ST.   | 059         |
| 2, DOSUMU ST.   | 060         |
| JUNCTION OF TAIWO/AREWA ST.   | 061         |
| 8, TEMIDIRE ST.   | 062         |
| 6, ARIYO CLOSE  | 063         |
| JUNCTION OF OLATUNBOSUN/AREWA ST.   | 064         |
| 19, BADERIN ST.   | 065         |
| MAKINDE/MUKANDASI ST.   | 066         |
| HOUSE 64, MAKINDE ST.   | 067         |
| HOUSE 20 AYINDE ST.   | 068         |
| HOPE PRY. SCHOOL I  | 069         |
| BOOTH AT HOPE PRY. SCH. II  | 070         |
| JUNCTION OF OLULEYE ST./ABEOKUTA ST.  | 071         |
| 6, ISHOLA IMAM ST.  | 072         |
| JUNCTION OF MAFOLUKU ROAD/OLD EWU ROAD  | 073         |
| 13, RAIMI OLOWORA ST.   | 074         |
| 4, RAIMI OLOWORA ST.  | 075         |
| 13, RAIMI OLOWORA ST.   | 076         |
| ALH. EWEJE ST. BY HOUSE 12  | 077         |
| ALH. EWEJE ST. BY HOUSE 4   | 078         |



# LAGOS STATE



**LGA: OSHODI/ISOLO**

**Code: 18**

**RA: Oshodi/Bolade**

**Code: 01**

**PU Name [NOTE: The old name/location of relocated PUs appear in parenthesis]**

**CODE**

**TOTAL PUs: 78**



# LAGOS STATE




**LGA: OSHODI/ISOLO**

**Code: 18**

**RA: Orile-Oshodi**

**Code: 02**

| <b>PU Name [NOTE: The old name/location of relocated PUs appear in parenthesis]</b> | <b>CODE</b> |
|---|-------------|
| ST. JOHN PRY. SCHOOL I  | 001         |
| ST. JOHN PRY. SCHOOL II   | 002         |
| JUNCTION OF ARIYIBI ST./AGEGE MOTOR ROAD  | 003         |
| 12, AKINPELU ST.  | 004         |
| 2, OKUNOWA ST.  | 005         |
| 22, BALOGUN ST.   | 006         |
| 4, BALOGUN ST.  | 007         |
| 9, ADEKOYA ST.  | 008         |
| JUNCTION OF IGBEHINADUN/OLASUNBO ST.  | 009         |
| 40, IGBEHINADUN ST.   | 010         |
| IGBEHINADUN/ALADE ST.   | 011         |
| 5, BROWN ST.  | 012         |
| AFOLABI PRY. SCH. ON BROWN ST.  | 013         |
| JUNCTION OF BALOGUN ST./BROWN ST.   | 014         |
| BANJOKO ST./MACATHARTY LANE   | 015         |
| OSHODI/ISOLO HEALTH CENTRE ARAROMI ST. OSHODI                                       | 016         |
| JUNCTION OF OREDEIN ST./ARAROMI ST. I   | 017         |
| JUNCTION OF OREDEIN ST./ARAROMI ST. II  | 018         |
| JUNCTION OF INASA ST./MICHAEL ST.   | 019         |
| JUNCTION OF ALADE ST./DIPEOLU ST.   | 020         |
| JUNCTION OF CHURCH ST./BROWN ST.  | 021         |
| CHURCH ST./ALADE JUNCTION   | 022         |
| NO. 15 CHURCH ST.   | 023         |
| NO. 22 ALIMIOKE ST.   | 024         |
| HOUSE 13, ALIMIOKE ST.  | 025         |
| OWOSEN ST./KALE CLOSE   | 026         |
| HOUSE 25 MOSAKU ST.   | 027         |
| IN FRONT OF 17 ADEKUNLE ST.   | 028         |
| NO. 21 ENIYANLOBINU ST.   | 029         |
| JUNCTION OF IJAIYE ST./OGUNBIYI ST.   | 030         |
| JUNCTION OF MABAYOJE ST./BOYE ST.   | 031         |
| 5, SHONEYE ST.  | 032         |
| 21, ORONA ST.   | 033         |
| 39, ADEYEMI ST.   | 034         |
| JUNCTION OF ABAYOMI/AJAGUNGBADE ST.   | 035         |
| 36, DAWODU ST.  | 036         |
| 10, OYEGOKE ST.   | 037         |
| JUNCTION OF TITILAYO/RUFAL ST.  | 038         |
| WESLEY PRY. SCH. OSHODI ROAD  | 039         |



# LAGOS STATE



**LGA: OSHODI/ISOLO**

**Code: 18**

**RA: Orile-Oshodi**

**Code: 02**

| <b>PU Name [NOTE: The old name/location of relocated PUs appear in parenthesis]</b> | <b>CODE</b> |
|---|-------------|
| JUNCTION OF CHURCH ST./OSHODI ROAD  | 040         |
| 52, OSHODI ROAD   | 041         |
| 50, OSHODI ROAD   | 042         |
| 56, OSHODI ROAD   | 043         |
| 59, OSHODI ROAD   | 044         |
| LOCAL PRY. SCH. OSHODI ROAD I   | 045         |
| LOCAL PRY. SCH. OSHODI ROAD II  | 046         |
| FOLORUNSHO PRY. SCH. OSHODI   | 047         |
| JUNCTION OF ADUKE THOMAS/ODUNBAKU ST.   | 048         |
| 7, ADEDEJI ST.  | 049         |
| 8, OLUSOJI ST.  | 050         |
| AFARIOGUN PRY. SCH. OSHODI  | 051         |
| 4, JUBRILA ST. OSHODI   | 052         |
| 12, SADIKU ST. OSHODI   | 053         |
| JUNCTION OF SALAMI/OKUNADE STREET   | 054         |
| 3, SALAMI STREET  | 055         |
| JUNCTION OF ADEOGUN/AKIODU ST.  | 056         |
| JUNCTION OF AKINOSO ST./AFARIOGUN ST.   | 057         |
| 3, AFARIOGUN ST.  | 058         |
| JUNCTION OF AKINLAWANSON/AKANJI ODUTOLA ST.   | 059         |
| 26, ABDUL RASAQ ST.   | 060         |
| 12, AGBALAYA ST.  | 061         |
| JUNCTION OF ISHOLA DANIEL/AGBALAYA ST.  | 062         |
| 1, ISHOLA DANIEL ST.  | 063         |
| 11, ADEJUMOBI ST.   | 064         |
| 4, ADEBAYO ST.  | 065         |
| SEINDE CALISTO/ADEWALE CRESCENT JUNCTION  | 066         |
| 3, ADEWALE CRESCENT   | 067         |
| UNITY PRY. SCHOOL   | 068         |
| JUNCTION OF BOLADE/CHURCH STREET  | 069         |
| JUNCTION OF BOLADALE/SUWEBATU ST. I   | 070         |
| JUNCTION OF BOLADALE/SUWEBATU ST. II  | 071         |
| NO. 1, IRETI-OLUWA ST.  | 072         |
| NO. 5, AFARIOGUN ST.  | 073         |
| <b>TOTAL PUs:</b>   | <b>73</b>   |



# LAGOS STATE



**LGA: OSHODI/ISOLO**

**Code: 18**

**RA: Isolo**

**Code: 03**

| <b>PU Name [NOTE: The old name/location of relocated PUs appear in parenthesis]</b> | <b>CODE</b> |
|---|-------------|
| COMMUNITY CENTRE ISOLO  | 001         |
| KESSINGTON CLOSE/OSOLO WAY  | 002         |
| ESTATE PRY. SCH. ISOLO  | 003         |
| 13, SHANGBIYI ST. ISOLO   | 004         |
| JUNCTION OF OLUSOLA FAROUNBI/NURENI ST.   | 005         |
| 7, SHONIBARE ST. ISOLO  | 006         |
| JUNCTION OF ASALA/ODEBIYI ST.   | 007         |
| VICTORIA/ALABE JUNCTION   | 008         |
| HOLY SAVIOUR COLLEGE ISOLO  | 009         |
| JUNCTION OF ADEBISI OMOTOLA/BOLA ADEMUYIWA ST.                                      | 010         |
| FAROUNBI PRY. SCHOOL  | 011         |
| 22, ASIRIABO ST. ISOLO  | 012         |
| JUNCTION OF ADEKUNLE/OLUSI ST.  | 013         |
| JUNCTION OF SODEINDE/ADESINA ST.  | 014         |
| JUNCTION OF JAMES ONI/NUSARAT LASISI ST.  | 015         |
| 9, EHINGBETI ST. ISOLO  | 016         |
| 15, LAMINA LAWAL ST. ISOLO  | 017         |
| JUNCTION OF AREGBE/OLORUNTOBI ST. ISOLO   | 018         |
| JUNCTION OF OLORUNTOBI ST.  | 019         |
| JUNCTION OF KARIMU/YISA ST.   | 020         |
| A.U.D. COLLEGE ISOLO I  | 021         |
| A.U.D. COLLEGE ISOLO II   | 022         |
| JUNCTION OF AROWOYE/AKINBAYE ST.  | 023         |
| 19, AGBABIAKA ST. ISOLO   | 024         |
| 17, AGBABIAKA ST. ISOLO   | 025         |
| 40, ISOLO/MUSHIN ROAD   | 026         |
| 23, MUSTAPHA ST. ISOLO  | 027         |
| 20, GOLOBA ST. ISOLO  | 028         |
| A.U.D. PRY. SCH. AKINBAYE ST.   | 029         |
| GOLOBA/AKINRAYE JUNCTION  | 030         |
| 28, MOSALASI ST. ISOLO  | 031         |
| JUNCTION OF ATUYEYE/LAFENWA   | 032         |
| IGOKE COMPOUND ISOLO I  | 033         |
| IGOKE COMPOUND ISOLO II   | 034         |
| JUNCTION OF APENA/IGOKE I   | 035         |
| JUNCTION OF APENA/IGOKE I   | 036         |
| 10, AKOWONJO ST. ISOLO  | 037         |
| KOGBEREGBE/AKOWONJO JUNCTION  | 038         |
| 29, KOGBEREGBE ST. ISOLO  | 039         |



# LAGOS STATE



**LGA: OSHODI/ISOLO**

**Code: 18**

**RA: Isolo**

**Code: 03**

| <b>PU Name [NOTE: The old name/location of relocated PUs appear in parenthesis]</b> | <b>CODE</b> |
|---|-------------|
| 45, KOGBEREGBE ST. ISOLO  | 040         |
| ALH. OLANIRAN ST./KOGBERE JUNCTION  | 041         |
| ALH. OLANIRAN ST./KOGBERE JUNCTION  | 042         |
| AKINBODE ST. (BY HOUSE 3) ISOLO   | 043         |
| <b>TOTAL PUs:</b>   | <b>43</b>   |

**RA: Ajao Estate**

**Code: 04**

| <b>PU Name [NOTE: The old name/location of relocated PUs appear in parenthesis]</b> | <b>CODE</b> |
|---|-------------|
| AJAO ESTATE PRY. SCHOOL I   | 001         |
| AJAO ESTATE PRY. SCHOOL II  | 002         |
| JUNCTION OF STELLA SOLANKE/AKINOLA SOLANKE FATAI IRAWO                              | 003         |
| JUNCTION OF OLUTOSIN AJAYI/COBHAM ST/AKINOLA SOLANKE ST.                            | 004         |
| JUNCTION OF OLUTOSIN AJAYI/COBHAM ST/AKINOLA SOLANKE ST.                            | 005         |
| JUNCTION OF ADEWALE/CHIEF BENSON ANORUE ST.   | 006         |
| JUNCTION OF KOLEX/KOLAWOLE SONIBARE ST.   | 007         |
| JUNCTION OF SOLO ANAMOT/AWONIYI ELEMOT ST.  | 008         |
| 20, LATEEF SALAMI ST.   | 009         |
| CHURCH CLOSE/AWONIYI ELEMOT ST.   | 010         |
| JUNCTION OF AFARIOGUN/AJIBADE OKE ST.   | 011         |
| JUNCTION OF LATIF SALAMI ST./JOY AVENUE   | 012         |
| NOSIRU AFARIOGUN ST. (BY HOUSE 4)   | 013         |
| JUNCTION OF RASMON/OLABODE ST. I  | 014         |
| JUNCTION OF RASMON/OLABODE ST. II   | 015         |
| JUNCTION OF SERIKI ABASS/OSOLO WAY I  | 016         |
| JUNCTION OF SERIKI ABASS/OSOLO WAY II   | 017         |
| <b>TOTAL PUs:</b>   | <b>17</b>   |



# LAGOS STATE



**LGA: OSHODI/ISOLO**

**Code: 18**

**RA: Ilasamaja**

**Code: 05**

| <b>PU Name [NOTE: The old name/location of relocated PUs appear in parenthesis]</b> | <b>CODE</b> |
|---|-------------|
| NO. 5, AKINYEMI ST.   | 001         |
| JUNCTION OF ANUOLUWAPO ST./AJANI ST.  | 002         |
| HOUSE 13, HASSAN ST. I  | 003         |
| HOUSE 13, HASSAN ST. II   | 004         |
| JUNCTION OF ADEFOWOPE ST./ WILLIAMS ST. ILASA                                       | 005         |
| 18, ALADESANYA ST.  | 006         |
| 5, GBADAMOSI ST.  | 007         |
| JUNCTION OF ALH. YAYA ST./DUROWOJU ST.  | 008         |
| JUNCTION OF IJAIYE ST./APAPA OSHODI EXPRESS WAY                                     | 009         |
| JUNCTION OF ARAROMI/BALE ST.  | 010         |
| 12, ADIJAT ST. I  | 011         |
| 12, ADIJAT ST. II   | 012         |
| 31, TANIMOLA ST.  | 013         |
| JUNCTION OF TANIMOLA/IWAJOWA ST.  | 014         |
| JUNCTION OF TANIMOLA/IFELODUN ST.   | 015         |
| JUNCTION OF FABIYI ST./AJEGBORIOGBON ST.  | 016         |
| JUNCTION OF ADEGBOLA ST./AMUSAN I   | 017         |
| JUNCTION OF ADEGBOLA ST./AMUSAN II  | 018         |
| 26, SALAMOTU ST.  | 019         |
| 14, SALAMOTU ST.  | 020         |
| JUNCTION OF SOFUYE ST./AJIGA ST.  | 021         |
| JUNCTION OF AJOSE ST./OLUFEMI SAMSON ST.  | 022         |
| ILASAMAJA PRY. SCH. ILASA   | 023         |
| 10, OSENI AGORO ST.   | 024         |
| JUNCTION OF OGUNTOYINBO ST./MABINUORI ST.   | 025         |
| HOUSE 20 TEMITOPÉ ST.   | 026         |
| IBADAN ST./CECELIA ODUTUGA ST. JUNCTION I   | 027         |
| IBADAN ST./CECELIA ODUTUGA ST. JUNCTION II  | 028         |
| FRONT OF CUSTOMARY COURT ILASA  | 029         |
| JUNCTION OF ADEYIGA/OYELERU ST.   | 030         |
| JUNCTION OF OLORUNWA ST./OSANYINTOLA ST.  | 031         |
| JUNCTION OF OLU SALAKO ST./ABIOLA ST.   | 032         |
| ILASAMAJA HEALTH CENTRE OGUNBOWALE ST. I  | 033         |
| ILASAMAJA HEALTH CENTRE OGUNBOWALE ST. II   | 034         |
| JUNCTION OF OGUNBOWALE/SALAWU STREET I  | 035         |
| JUNCTION OF OGUNBOWALE/SALAWU STREET II   | 036         |
| JUNCTION OF BELLO ST./OLUSESI ST.   | 037         |
| 8, BELLO ST.  | 038         |
| JUNCTION OF BANKOLE ST./TAOHEED BANKS ST.   | 039         |





# LAGOS STATE



**LGA: OSHODI/ISOLO**

**Code: 18**

**RA: Ilasamaja**

**Code: 05**

| <b>PU Name [NOTE: The old name/location of relocated PUs appear in parenthesis]</b> | <b>CODE</b> |
|---|-------------|
| JUNCTION OF AMUSUN ST./BANKS ST.  | 040         |
| KUSORU PRY. SCHOOL ILASAMAJA  | 041         |
| OKOTA GRAMMAR SCHOOL ILASA  | 042         |
| EKO GIRLS HIGH SCH. COMPOUND I  | 043         |
| EKO GIRLS HIGH SCH. COMPOUND II   | 044         |
| <b>TOTAL PUs:</b>   | <b>44</b>   |



# LAGOS STATE



**LGA: OSHODI/ISOLO**

**Code: 18**

**RA: Mafoluku**

**Code: 06**

| <b>PU Name [NOTE: The old name/location of relocated PUs appear in parenthesis]</b> | <b>CODE</b> |
|---|-------------|
| BOOTH AT 15, OGUNOLOKO ST. MAFOLUKU   | 001         |
| BOOTH AT JUNCTION OF RAFIU/LEMO ST. MAFOLUKU  | 002         |
| AT 10 RALIAT MEMUDU ST. MAFOLUKU  | 003         |
| JUNCTION OF BELLO/OKANLAWON ST.   | 004         |
| COMPOUND OF ST. PAUL PRIMARY SCHOOL   | 005         |
| JUNCTION OF MAKINDE/SUNMOLA ST.   | 006         |
| AT 26, AGBELEKALE ST. MAFOLUKU  | 007         |
| AT NO. 5, AGBELEKALE ST. MAFOLUKU   | 008         |
| AT 29, ADESNAYA ST. MAFOLUKU  | 009         |
| AT 9, ADESNAYA ST. MAFOLUKU   | 010         |
| AT 61 OLAIYA ST. MAFOLUKU   | 011         |
| AT 2 OLAIYA ST. MAFOLUKU  | 012         |
| AT 33, OLAIYA ST. MAFOLUKU  | 013         |
| AT 65, OLAIYA ST. MAFOLUKU  | 014         |
| JUNCTION OF AIRPORT RD./OGUNKOYA ST.  | 015         |
| JUNCTION OF AIRPORT RD/OGUNKOYA ST. AT JUNCTION OF OLUDEGUN/AIRPORT ROAD            | 016         |
| AT JUNCTION OF OLUDEGUN/AIRPORT ROAD  | 017         |
| BOOTH AT 4 OMILADE ST.  | 018         |
| JUNCTION OF OMILADE ST./MAFOLUKU ROAD   | 019         |
| AT 10, MAFOLUKU ROAD  | 020         |
| AT 70 OLD EWU ROAD MAFOLUKU   | 021         |
| BOOTH AT OGUNYINKA/ILARE JUNCTION CENTRE A  | 022         |
| OPEN SPACE ALONG OGUNYINKA/ILARE JUNCTION   | 023         |
| BOOTH AT 46 EYINOGUN/RAFIU ST.  | 024         |
| JUNCTION OF EYINOGUN/RAFIU ST.  | 025         |
| AT 2 EYINOGUN ST., MAFOLUKU   | 026         |
| AT 4 BADA ST., MAFOLUKU   | 027         |
| JUNCTION OF PULOLA/RAJI ST.   | 028         |
| JUNCTION OF IYEMOJA ST. /ARORI STREET   | 029         |
| BOOTH AT 11 IYEMOJA ST. MAFOLUKU  | 030         |
| BOOTH AT NO. 18 BRANCO ST. MAFOLUKU   | 031         |
| AT 46 BRANCO ST. MAFOLUKU   | 032         |
| AT MAFOLUKU GRAMMAR SCHOOL, MAFOLUKU  | 033         |
| JUNCTION OF OBISANYA/AGBOOLA ST. MAFOLUKU   | 034         |
| OPEN SPACE ALONG OBISANYA/AGBOOLA ST.   | 035         |
| BOOTH AT 9 IJAIYE ST. MAFOLUKU  | 036         |
| AT NO. 11 IJAIYE ST. MAFOLUKU   | 037         |

**TOTAL PUs: 37**



# LAGOS STATE



**LGA: OSHODI/ISOLO**

**Code: 18**

**RA: Sogunle**

**Code: 07**

| <b>PU Name [NOTE: The old name/location of relocated PUs appear in parenthesis]</b> | <b>CODE</b> |
|---|-------------|
| BOOTH AT JUNCTION OF JULIUS SOWUNMI ST./TIWALADE ST. SOGUNLE                        | 001         |
| ALONG JULIUS SOWUNMI ST./TIWALDE ST.  | 002         |
| AT NO. 13 ESUOLA ST. SOGUNLE  | 003         |
| BY THE JUNCTION OF OLORI ST./JULIUS SOWUNMI ST.                                     | 004         |
| AT OLORI ST. (BY HOUSE 10)  | 005         |
| AT HOUSE NO. 10 SAKA ST.  | 006         |
| AT NO. OPOSUN ST. SOGUNLE   | 007         |
| AT NO. 5 AYINKE ST. SOGUNLE   | 008         |
| AT NO. 7 FABUKADE ST. SOGUNLE   | 009         |
| AT 19 AGO-OWU ST. SOGUNLE   | 010         |
| AT 14 SIMBI ST. SOGUNLE   | 011         |
| JUNCTION OF EGBAPETU ST./AROWOSEGBE ST.   | 012         |
| OPEN SPACE AT EGBAPETU ST./AROWOSEGBE   | 013         |
| 492 AGEGE MOTOR ROAD  | 014         |
| 20, ARAROMI ST.   | 015         |
| 7, BELLO OWOSHO ST.   | 016         |
| JUNCTION OF MARKET LANE/KADIRI ALIMI ST.  | 017         |
| 7, ALHAJA ABIBAT ST. SOGUNLE  | 018         |
| 22, MAJEKODUNMI ST. SOGUNLE   | 019         |
| 28, MAJEKODUNMI ST. SOGUNLE   | 020         |
| 8, ANIKE ST. SOGUNLE  | 021         |
| AGO OWU PRY. SCH. (BLK L) N.A.F   | 022         |
| AGO OWU PRY. SCH. (BLK P & M) N.A.F   | 023         |
| AGO OWU PRY. SCH. (BLK P & M) N.A.F BASE  | 024         |
| AGO OWU PRY. SCH. (BLK Q & N) N.A.F BASE  | 025         |
| FOLARANMI PRY. SCH. (BLK R & Q) N.A.F. BASE   | 026         |
| WITHIN THE FOLARANMI PRY. SCH. (BLK R & Q) N.A.F. BASE                              | 027         |
| FOLARANMI PRY. SCH. (BLK R & Q) N.A.F. BASE   | 028         |
| FOLARANMI PRY. SCH. (BLK T2) N.A.F. BASE  | 029         |
| FOLARANMI PRY. SCH. (BLK T2/S) N.A.F. BASE CENTRE I                                 | 030         |
| FOLARANMI PRY. SCH. (BLK T2/S) N.A.F. BASE II                                       | 031         |

**TOTAL PUs: 31**



# LAGOS STATE



**LGA: OSHODI/ISOLO**

**Code: 18**

**RA: Sogunle/Alasia**

**Code: 08**

| <b>PU Name [NOTE: The old name/location of relocated PUs appear in parenthesis]</b> | <b>CODE</b> |
|---|-------------|
| 3 TIWALADE ST. SOGUNLE  | 001         |
| JACOB TAIWO/ABIODUN JUNCTION  | 002         |
| 5, JACOB TAIWO ST.  | 003         |
| JUNCTION OF AJISEGIRI/JIMMY ST.   | 004         |
| JUNCTION OF ABIODUN/HARUNA SUBAIR ST.   | 005         |
| 6, ABERUAGBA ST.  | 006         |
| 10, ABERUAGBA ST.   | 007         |
| JUNCTION OF OLALEYE/ADEYANJU ST.  | 008         |
| JUNCTION OF ALH. AJANI/AFRICAN CHURCH ST.   | 009         |
| JUNCTION OF OKEJI ST./WURAOLA ST. I   | 010         |
| JUNCTION OF OKEJI ST./WURAOLA ST. II  | 011         |
| 3, WURAOLA ST.  | 012         |
| JUNCTION OF DIRAN ALAKE ST./SADIKU ST.  | 013         |
| OPEN SPACE ALONG DIRAN ALAKE ST./SADIKU ST.   | 014         |
| 1, OSUNYEMI ST.   | 015         |
| EWU PRIMARY SCHOOL  | 016         |
| 11, ASOLAND STREET  | 017         |
| ARAOYE/OSEMENE ST. JUNCTION   | 018         |
| JUNCTION OF ANTHONY OBE/ADEOSO LANE I   | 019         |
| JUNCTION OF ANTHONY OBE/ADEOSO LANE II  | 020         |
| 13, OLAFUYI POPOOLA ST.   | 021         |
| 9, AREMU OLATUNBOSUN ST.  | 022         |
| SODUNKE/OLUSOJI JUNCTION  | 023         |
| BOOTH ALONG SODUNKE/OLUSOJI JUNCTION II   | 024         |
| ILESHOMI BABAYANJU ST. (OPEN SPACE ALONG THE ROAD) I                                | 025         |
| ILESHOMI BABAYANJU ST. (OPEN SPACE ALONG THE ROAD) II                               | 026         |
| (SAKA/RAJI ST.) BY HOUSE NO. 21   | 027         |
| 21, ALH. ATANDA ST. SOGUNLE   | 028         |
| 4, ALHAJI ATANDA ST. SOGUNLE  | 029         |
| 6, AKINSOJI ST. SOGUNLE   | 030         |
| JUNCTION OF OROBIYI/AYORINDE ST.  | 031         |
| JUNCTION OF AROWOJOBE ST./OLATUNJI ST.  | 032         |
| JUNCTION OF OYEGUNWA/OLATUNJI ST. I   | 033         |
| JUNCTION OF OYEGUNWA/OLATUNJI ST. II  | 034         |
| JUNCTION OF SOPEJU ST./ADEWUNMI OGEFON ST.  | 035         |
| 5, SOPEJU ST. SOGUNLE   | 036         |
| 7, SOPEJU STREET SOGUNLE  | 037         |
| 18, ODALUME ST. SOGUNLE   | 038         |
| 32, ODALUME ST. SOGUNLE   | 039         |



# LAGOS STATE



**LGA: OSHODI/ISOLO**

**Code: 18**

**RA: Sogunle/Alasia**

**Code: 08**

| <b>PU Name [NOTE: The old name/location of relocated PUs appear in parenthesis]</b> | <b>CODE</b> |
|---|-------------|
| 51, BELLO ST. SOGUNLE   | 040         |
| 3, BELLO ST. SOGUNLE  | 041         |
| 22, BELLO ST. SOGUNLE   | 042         |
| <b>TOTAL PUs: 42</b>  |             |



# LAGOS STATE



**LGA: OSHODI/ISOLO**

**Code: 18**

**RA: Okota**

**Code: 09**

| <b>PU Name [NOTE: The old name/location of relocated PUs appear in parenthesis]</b> | <b>CODE</b> |
|---|-------------|
| JUNCTION OF AKITI AVENUE/OKOTA ROAD   | 001         |
| JUNCTION OF OKOTA RD/DELE ASHIRU CRESCENT   | 002         |
| JUNCTION OF OKOTA RD/AGO-PALACE WAY   | 003         |
| JUNCTION OF ADEBOYE CLOSE/OLUFEMI KOLAWOLE ST.                                      | 004         |
| JUNCTION OF BAYO OYEWOLE/WILSON AVENUE I  | 005         |
| JUNCTION OF BAYO OYEWOLE/WILSON AVENUE II   | 006         |
| OPEN SPACE ALONG BAYO OYEWOLE/WILSON, AVENUE I                                      | 007         |
| OPEN SPACE ALONG BAYO OYEWOLE/WILSON, AVENUE II                                     | 008         |
| BOOTH AT 3 OYINLOLA CLOSE   | 009         |
| DELE ORISABIYI ST./OKOTA PALACE WAY JUNCTION  | 010         |
| 5, DELE ORISABIYI ST.   | 011         |
| JUNCTION OF ALLI DADA ST./ALIU IBIYINIMI ST.  | 012         |
| 7, ALLI DADA ST.  | 013         |
| 8, OGUNBELA AVENUE  | 014         |
| JUNCTION OF DR. FASEUN ST./OBA FATAI AILERU STREET                                  | 015         |
| BOOTH ALONG DR. FASEUN ST./OBA FATAI AILERU STREET                                  | 016         |
| AT 10, DR. FASEUN ST.   | 017         |
| JUNCTION OF OHAFIA ST./OKOTA PALACE WAY   | 018         |
| OHAFIA ST./OKOTA PALACE WAY   | 019         |
| 5, HARRISON SOLAJA STREET   | 020         |
| JUNCTION OF OHAFIA ST./AGO PALACEWAY  | 021         |
| JUNCTION OF OHAFIA ST./OKOTA PALACEWAY  | 022         |
| JUNCTION OF BABA EWE ST./AGO PALACE WAY   | 023         |
| JUNCTION OF OKIKI SIJUWOLA ST./JEMTOK STREET I                                      | 024         |
| JUNCTION OF OKIKI SIJUWOLA ST./JEMTOK STREET II                                     | 025         |
| JUNCTION OF POPOOLA ARE ST./ADELEYE STREET  | 026         |
| 6, POPOOLA STREET   | 027         |
| JUNCTION OF ALHAJI SANUSI ST./GBAMGBALA STREET                                      | 028         |
| JUNCTION OF ASIAT YUSUF ST./ALH. MOSOBOLADE STREET                                  | 029         |
| JUNCTION OF MUKANDASI ISHOLA/ADENIRAN STREET  | 030         |
| JUNCTION OF ENIOMA ST./ESUOLA ST.   | 031         |
| 25, APENA STREET  | 032         |
| JUNCTION OF BALOGUN ST./AJIBOLA ALUKO ST.   | 033         |
| 10, BALOGUN ST.   | 034         |
| JUNCTION OF ADENEKAN ST./ALH. OLUSESI STREET  | 035         |
| BOOTH ALONG ADENEKAN ST./ALHAJI OLUSESI   | 036         |
| 25, OLUSESI STREET  | 037         |
| JUNCTION OF TAIWO SOREMEKUN ST./CANAL AVENUE  | 038         |
| OPEN SPACE AT GODMON ROAD (CENTRE A)  | 039         |



# LAGOS STATE



**LGA: OSHODI/ISOLO**

**Code: 18**

**RA: Okota**

**Code: 09**

| <b>PU Name [NOTE: The old name/location of relocated PUs appear in parenthesis]</b> | <b>CODE</b> |
|---|-------------|
| BOOTH AT GODMON ROAD (CENTRE B)   | 040         |

**TOTAL PUs: 40**

**RA: Ishagatedo**

**Code: 10**

| <b>PU Name [NOTE: The old name/location of relocated PUs appear in parenthesis]</b> | <b>CODE</b> |
|---|-------------|
| JUNCTION OF KAMORU ADEYEMI/DELE ASHIRU STREET                                       | 001         |
| OPEN SPACE ALONG KAMORU ADEYEMI/DELE ASHIRU STREET                                  | 002         |
| JUNCTION OF KAMORU ADEYEMI/GANIYU/SOGUNLE ST.                                       | 003         |
| 6, ILORI ST. ISHAGA   | 004         |
| 31, IRE-AKARI ESTATE ROAD   | 005         |
| METROPOLITAN COLLEGE ISOLO  | 006         |
| JUNCTION OF IRE-AKARI/METROPOLITAN RD.  | 007         |
| JUNCTION OF ADIO-BAIYEWU/AYANLU ST. I   | 008         |
| JUNCTION OF ADIO-BAIYEWU/AYANLU ST. II  | 009         |
| 31, AINA ROAD   | 010         |
| JUNCTION OF AINA ROAD/OLUSEYE ST.   | 011         |
| 3, AYANBIYI ST.   | 012         |
| OLOKUN AREMU COMPOUND   | 013         |
| JUNCTION OF ADERINTO/OLOKUN ST.   | 014         |
| 24, BALE STREET   | 015         |
| JUNCTION OF BALE ADEBAJO/BALOGUN ST.  | 016         |
| OPEN SPACE ALONG BALE ADEBAJO/BALOGUN ST.   | 017         |
| GBELEYE PRIMARY SCHOOL  | 018         |
| JUNCTION OF JOSEPH TONADE/GBELEYE ST.   | 019         |
| ENTRANCE OF GBELEYE PRY. SCH.   | 020         |
| JUNCTION OF JOSEPH TUNDE/TUNJI ADERINTO ST.   | 021         |
| ARE-AKARI ESTATE MODEL PRY. SCHOOL  | 022         |
| JUNCTION OF OLUFEMI PETERS/ADEJUYIGBE ST. I   | 023         |
| JUNCTION OF OLUFEMI PETERS/ADEJUYIGBE ST. II  | 024         |
| JUNCTION OF AYINDE GIWA/AKINWUNMI ST.   | 025         |
| JUNCTION OF GODWIN OMONUA/IRE-AKARI ESTATE RD.                                      | 026         |
| OPEN SPACE ALONG OMONUA/IRE-AKARI ESTATE  | 027         |
| JUNCTION OF ADAGUN-ODO STREET/DADDY ADENIRAN ST.                                    | 028         |
| JUNCTION OF ADEKUNLE ARABA/OLUSESI ST.  | 029         |
| JUNCTION OF STEPHEN OSIBOTE/OLUDEGUN ST.  | 030         |

**TOTAL PUs: 30**



# LAGOS STATE



**LGA: OSHODI/ISOLO**

**Code: 18**

**RA: Oke-Afa/Ejigbo**

**Code: 11**

| <b>PU Name [NOTE: The old name/location of relocated PUs appear in parenthesis]</b> | <b>CODE</b> |
|---|-------------|
| JUNCTION OF ASSOCIATION AVENUE/ADEBANJI ST. (BEHIND NEPA STATION )                  | 001         |
| OPEN SPACE ALONG ASSOCIATION AVENUE/ADEBANJI ST.                                    | 002         |
| JUNCTION OF BEST FORD AVENUE/ALHAJI GANIYU YUSUF ST.                                | 003         |
| ENTRANCE OF LOW-COST HOUSING ESTATE OKE-AFA   | 004         |
| BOOTH BY BLOCK 40 LOW COST HOUSING ESTATE OKE-AFA                                   | 005         |
| AT BLOCK 100 LOW COST HOUSING ESTATE OKE-AFA  | 006         |
| AT BLOCK 134 LOW COST HOUSING ESTATE OKE-AFA I                                      | 007         |
| AT BLOCK 134 LOW COST HOUSING ESTATE OKE-AFA II                                     | 008         |
| AT BLOCK 185 LOW COST HOUSING ESTATE OKE-AFA  | 009         |
| AT BLOCK 167 LOW COST HOUSING ESTATE OKE-AFA  | 010         |
| AT BLOCK 228 LOW COST HOUSING ESTATE OKE-AFA  | 011         |
| AT BLOCK 481 LOW COST HOUSING ESTATE OKE-AFA  | 012         |
| AT BLOCK 254 LOW COST HOUSING ESTATE OKE-AFA  | 013         |
| AT BLOCK 241 LOW COST HOUSING ESTATE OKE-AFA  | 014         |
| AT BLOCK 386 LOW COST HOUSING ESTATE OKE-AFA  | 015         |
| AT BLOCK 455 LOW COST HOUSING ESTATE OKE-AFA  | 016         |
| AT BLK. BESIDE LOW COST HOUSING ESTATE PRY. SCH. OKE-AFA                            | 017         |
| WITHIN L.C.H.E. PRY. SCH. OKE-AFA   | 018         |
| AT HOUSE 42 WHITE ST.   | 019         |
| JUNCTION OF ORANGE CRESCENT/IBRAHIM NAS AVENUE                                      | 020         |
| JUNCTION OF POWERLINE/ALH. ADAMS STREET I   | 021         |
| JUNCTION OF POWERLINE/ALH. ADAMS STREET II  | 022         |
| JUNCTION OF ALAFIA/ROTIMI SIKIRU ST. I  | 023         |
| JUNCTION OF ALAFIA/ROTIMI SIKIRU ST. II   | 024         |
| JUNCTION OF ADEMOLA ODUSE/SEGUN AWOLOWO ST. I                                       | 025         |
| JUNCTION OF ADEMOLA ODUSE/SEGUN AWOLOWO ST. II                                      | 026         |
| JUNCTION OF CYRIL NJOKU/AFOLABI SALAMI ST.  | 027         |
| JUNCTION OF OLAYINKA OMIYALE/ADEKUROYE ST.  | 028         |
| JUNCTION OF OLAYINKA OMIYALE/ADEKUROYE ST.  | 029         |
| JUNCTION OF OLUSESI/JOSEPH ST.  | 030         |
| AT 15 OLUSESI ST.   | 031         |
| JUNCTION OF OLUBISI YUSUF ST.   | 032         |
| 10, OLUBISI YUSUF STREET  | 033         |
| JUNCTION OF ADEWALE ADENUGA/OYEBADE ST.   | 034         |
| JUNCTION OF BELLA CRESCENT/ADEWOYIN ST.   | 035         |
| JUNCTION OF ADEWALE ADENUGA/OYEBADE ST.   | 036         |
| 26, FALANA ST.  | 037         |
| OPEN SPACE AT 30 FALANA ST.   | 038         |
| JUNCTION OF FALANA/BAMIGBOYE ST.  | 039         |





# LAGOS STATE



**LGA: OSHODI/ISOLO**

**Code: 18**

**RA: Oke-Afa/Ejigbo**

**Code: 11**

| <b>PU Name [NOTE: The old name/location of relocated PUs appear in parenthesis]</b> | <b>CODE</b> |
|---|-------------|
| JUNCTION OF IFOSHI RD./FALANA ST.   | 040         |
| JUNCTION OF AILEGUN/EGBE ROAD   | 041         |
| JUNCTION OF ADEBAYO OYELANA/DEMUREN/AILEGUN ROAD                                    | 042         |
| JUNCTION OF GABRIEL OLUSANYA/ADEBAYO OYELANA ST.                                    | 043         |
| 20, EDAGBEJA ST.  | 044         |
| 26, KAZEEM ST.  | 045         |
| BOOTH AT 16, FATUSI ST.   | 046         |
| 14, APENA ST.   | 047         |
| 6, OROLE ST.  | 048         |
| 18, NURUDEEN BELLO ST.  | 049         |
| WITHIN EJIGBO HIGH SCHOOL   | 050         |
| JUNCTION OF ASHOGBON GOLOBA/FADU AVENUE   | 051         |
| JUNCTION OF DANIEL ADEROWO/N.N.P.C./PIPELINE WAY                                    | 052         |
| JUNCTION OF ALABA/TAJUDEEN OLUSOLA ST.  | 053         |
| 20, ANUOLUWAPO ST.  | 054         |
| OLORUNSOGO ST.  | 055         |
| 15, OOLORUNSOGO ST.   | 056         |
| 5, BALOGUN/GBUNDE ST.   | 057         |
| 9, BALOGUN/GBUNDE ST.   | 058         |
| JUNCTION OF FAYEMI/OLU OLAMIKAN ST  | 059         |
| BOOTH AT JUNCTION OF YEMI/OLU OLAMIKAN  | 060         |
| JUNCTION OF IDIMU RD/JUBRIL OLABISI ST.   | 061         |
| JUNCTION OF IDIMU RD. (BY DORCAS B/STOP)  | 062         |
| JUNCTION OF CAROLINE ODU/ADENIKAN AJIBOYE ST.                                       | 063         |
| JUNCTION OF ADENIRAN ST. AJIBOYE/IFELODUN ST. I                                     | 064         |
| JUNCTION OF ADENIRAN ST. AJIBOYE/IFELODUN ST. II                                    | 065         |
| JUNCTION OF FOLUTIMEHIN ODUWAIYE ST.  | 066         |
| JUNCTION OF EGBAPEJU/OSUNGBESAN ST.   | 067         |
| JUNCTION OF AGBEDE/MORINATU ST.   | 068         |
| JUNCTION OF DAUDA/AROGUN ST.  | 069         |
| JUNCTION OF ADUNNI, ADEBESIN, APENA ST.   | 070         |
| 30, MOSALASI ST.  | 071         |
| JUNCTION OF LAFENWA/COKER ROAD  | 072         |
| 22, COKER ROAD  | 073         |
| JUNCTION OF BILI AKINSANYA/ALHAJI ADENEKAN ST.                                      | 074         |
| JUNCTION OF BILI AKINSANYA/ALHAJI ADENEKAN ST.                                      | 075         |
| <b>TOTAL PUs:</b>   | <b>75</b>   |



# LAGOS STATE



**LGA: SHOMOLU**

**Code: 19**

## THE LIST OF REGISTRATION AREAS IN THE LOCAL GOVERNMENT AREA

| NAME                              | Code      | # of PUs   |
|-----------------------------------|-----------|------------|
| ONIPANU                           | 01        | 36         |
| PALMGROVE/IJEBUTEDO               | 02        | 34         |
| ALADE                             | 03        | 32         |
| BAJULAIYE                         | 04        | 36         |
| MAFOWOKU/PEDRO                    | 05        | 38         |
| LAD-LAK/BARIGA                    | 06        | 84         |
| ILAJE/AKOKA                       | 07        | 47         |
| IGBOBI/FADEYI                     | 08        | 28         |
| FOLA AGORO/BAJULAIYE/IGBARI-AKOKA | 09        | 45         |
| GBAGADA PHASE I OBANIKORO/PEDRO   | 10        | 41         |
| GBAGADA PHASE II /BARIGA/APELEHIN | 11        | 57         |
| ABULE-OKUTA/ILAJE/BARIGA          | 12        | 80         |
| <b>TOTAL:</b>                     | <b>12</b> | <b>558</b> |



# LAGOS STATE



**LGA: SHOMOLU**

**Code: 19**

**RA: Onipanu**

**Code: 01**

| <b>PU Name [NOTE: The old name/location of relocated PUs appear in parenthesis]</b> | <b>CODE</b> |
|---|-------------|
| SANUSI ST. B/W HOUSE NOS. 18 & 20   | 001         |
| SANUSI ST. B/W HOUSE NOS.2 & 4  | 002         |
| APATA ST. (ODD NO.) BETWEEN HOUSE NOS. 13 & 15                                      | 003         |
| APATA ST. (ODD NO.) BETWEEN HOUSE NOS. 7 & 9  | 004         |
| ADEBIYI ST. BETWEEN HOUSE NO. 4 & 6   | 005         |
| ADEBIYI ST. BETWEEN HOUSE NO. 24 & 26   | 006         |
| AWOSEHIN ST. BETWEEN HOUSE NO. 24 & 26  | 007         |
| AWOSEHIN ST. BETWEEN HOUSE NO. 30 & 32  | 008         |
| OLALEYE ST. IN FRONT OF HOUSE NO. 3   | 009         |
| OLALEYE ST. IN FRONT OF HOUSE NO. 24  | 010         |
| OLALEYE ST. IN FRONT OF HOUSE NO. 39  | 011         |
| PRY. HEALTH CENTRE, OGUNTOLU ST.  | 012         |
| BAPTIST PRY. SCH., AGUNBIADE  | 013         |
| PARTY ST. IN FRONT OF HOUSE NO. 1   | 014         |
| GEORGE ST. BESIDE HOUSE NO. 10  | 015         |
| SHIPEOLU ST. OPP HOUSE NO. 28   | 016         |
| SHIPEOLU ST. IN FRONT OF HOUSE NO.15  | 017         |
| L.G. SEC. H/Q DUROSINMI ST.   | 018         |
| DUROSINMI ST. IN FRONT OF HOUSE NO. 18  | 019         |
| BOYLE ST. B/W HOUSE NOS. 6&8  | 020         |
| PETIT DAHO ST. IN FRONT OF HOUSE NOS. 5   | 021         |
| ALADE ST. B/W HOUSE NO. 6 & 8   | 022         |
| TESLIM AGE CLOSE IN FRONT OF HOUSE NO. 2  | 023         |
| ADEBIYI ST. B/W HOUSE NOS. 16 & 18  | 024         |
| ADEBIYI ST. B/W HOUSE NOS. 43 & 45  | 025         |
| MOSHALASHI ST. IN FRONT OF HOUSE NO. 14   | 026         |
| ALADE ST. B/W HOUSE NO. 24 & 26   | 027         |
| OPEN SPACE AT BASHUA ST./MORROCO RD. JUNCTION                                       | 028         |
| BASHUA ST. OPEN SPACE B/W HOUSE NOS. 24 & 26  | 029         |
| ALIFIA LANE, IN FRONT OF HOUSE NO. 3  | 030         |
| GEORGE ST., B/W NO. 24 & 26   | 031         |
| BAILEY STREET BETWEEN HOUSE NO. 6 & 8   | 032         |
| AGUNBIADE PRY. SCH. AGUNBIADE ST.   | 033         |
| BAILEY STREET BETWEEN NO 6 & 8  | 034         |
| AWOSEHIN ST. BETWEEN HOUSE NO. 4 & 6  | 035         |
| ADUROSAKIN ST. OPPOSITE HOUSE NO. 7   | 036         |

**TOTAL PUs: 36**



# LAGOS STATE



**LGA: SHOMOLU**

**Code: 19**

**RA: Palmgrove/Ijebutedo**

**Code: 02**

| <b>PU Name [NOTE: The old name/location of relocated PUs appear in parenthesis]</b> | <b>CODE</b> |
|---|-------------|
| ALBERT ST. IN FRONT OF HOUSE NO. 8  | 001         |
| OVIEMADA ST. IN FRONT OF HOUSE NO. 1  | 002         |
| WRIGHT MEM. PRY. SCH. EMMANUEL ST.  | 003         |
| OGUNNAIKE ST., IN FRONT OF HOUSE NO. 24   | 004         |
| ABEOKUTA ST., IN FRONT OF HOUSE NO. 7   | 005         |
| IJEBUTEDO PRY. SCH.   | 006         |
| APATA ST., B/W HOUSE NO. 97 & 99  | 007         |
| DUROJAIYE CLOSE JUNCTION  | 008         |
| SALAMI SAIBU ST./BOLAJI OMUPO JUNCTION  | 009         |
| EYO ST./AWOFESO ST. JUNCTION  | 010         |
| DABIRI ST. IN FRONT OF HOUSE NO. 16   | 011         |
| OGUNTOLU ST. B/W HOUSE NO. 32 & 34  | 012         |
| OGUNTOLU ST. B/W HOUSE NOS. 16 & 18   | 013         |
| BOLAJI OMUPO ST. IN FRONT OF HOUSE NO. 6  | 014         |
| BOLAJI OMUPO ST. IN FRONT OF HOUSE NO.50  | 015         |
| APATA ST. B/W HOUSE NOS. 146 & 148  | 016         |
| ADEDOYIN ST./BABAYEMI CRESCENT JUNCTION   | 017         |
| RUFAl ST. IN FRONT OF HOUSE NO. 3   | 018         |
| RUFAl ST. B/W HOUSE NOS. 16 & 18  | 019         |
| LISABI ST./AKINSANYA ST. JUNCTION   | 020         |
| AKINSANYA ST. IN FRONT OF HOUSE NO. 7   | 021         |
| AKEJU ST. B/W HOUSE NOS. 20 & 22  | 022         |
| AKEJU ST. B/W HOUSE NOS. 60 & 69  | 023         |
| AWOFESO ST. B/W HOUSE NOS. 4 & 6  | 024         |
| AWOFESO ST. B/W HOUSE NOS. 20 & 22  | 025         |
| IJEBUTEDO PRY. SCH., SHIPEOLU ST.   | 026         |
| ADEOLA ST./AWOFESO ST. JUNCTION   | 027         |
| OLORUNSOGO ST. B/W HOUSE NOS. 4 & 6   | 028         |
| OLORUNSOGO ST. B/W HOUSE NOS. 18 & 20   | 029         |
| AKEJU ST. B/W HOUSE NOS. 2 & 4  | 030         |
| EYO ST. IN FRONT OF HOUSE NO. 10  | 031         |
| EYO ST. IN FRONT OF HOUSE NO. 22  | 032         |
| APATA ST./ADEOLA ST. JUNCTION I   | 033         |
| APATA ST./ADEOLA ST. JUNCTION II  | 034         |
| <b>TOTAL PUs:</b>   | <b>34</b>   |



# LAGOS STATE



**LGA: SHOMOLU**

**Code: 19**

**RA: Alade**

**Code: 03**

| <b>PU Name [NOTE: The old name/location of relocated PUs appear in parenthesis]</b> | <b>CODE</b> |
|---|-------------|
| BAILEY ST. IN FRONT OF HOUSE NO. 2  | 001         |
| BAILEY ST. IN FRONT OF HOUSE NO. 11   | 002         |
| S.S. PETER & PAUL PRY. SCH.   | 003         |
| OLABIRAN ST. B/W HOUSE NOS. 4&6   | 004         |
| OLABIRAN ST. IN FRONT OF HOUSE NO. 52   | 005         |
| EYIOWUNAWI ST. IN FRONT OF HOUSE NO. 13   | 006         |
| EYIOWUNAWI ST. IN FRONT OF HOUSE NO. 15   | 007         |
| ODUBANJO ST. IN FRONT OF HOUSE NO. 6  | 008         |
| SALAMI ST. IN FRONT OF HOUSE NO. 9  | 009         |
| FADIPE ST. IN FRONT OF HOUSE NO. 14   | 010         |
| AJOSE ST. IN FRONT OF HOUSE NO. 8   | 011         |
| ODUNLADE PRY. SCH. ODUNLADE ST. I   | 012         |
| ODUNLADE PRY. SCH. ODUNLADE ST. II  | 013         |
| ODUNLADE ST. B/W HOUSE NOS. 49 & 51   | 014         |
| BALOGUN ST. B/W HOUSE NOS. 5 & 7 (ODD NO.)  | 015         |
| BALOGUN ST. B/W HOUSE NOS. 33 & 35  | 016         |
| APATA ST. B/W HOUSE NOS. 32 & 34  | 017         |
| FAGBEYRO ST. IN FRONT OF HOUSE NO. 30   | 018         |
| CRAIG ST. IN FRONT OF HOUSE NO. 6   | 019         |
| ANIFOWOSE ST. IN FRONT OF HOUSE NO. 40  | 020         |
| ANIFOWOSE ST. IN FRONT OF HOUSE NO. 51  | 021         |
| ANIFOWOSE ST. IN FRONT OF HOUSE NO. 12  | 022         |
| ANIFOWOSE ST. IN FRONT OF HOUSE NO. 3   | 023         |
| SODIMU ST. B/W HOUSE NOS. 6 & 8   | 024         |
| SODIMU ST. B/W HOUSE NOS. 2 & 4   | 025         |
| SODIMU ST. B/W HOUSE NOS. 14 & 16   | 026         |
| SODIMU ST. IN FRONT OF HOUSE NO. 20   | 027         |
| APATA/FADIPE ST. JUNCTION (EVEN NOS.) I   | 028         |
| APATA/FADIPE ST. JUNCTION (EVEN NOS.) II  | 029         |
| MOSALASHI ST. IN FRONT OF HOUSE NO. 26  | 030         |
| MARKET ST./MOSALASHI ST. JUNCTION (ODD NOS.)  | 031         |
| AWOSEYIN LANE, IN FRONT OF HOUSE NO. 5  | 032         |

**TOTAL PUs: 32**



# LAGOS STATE



**LGA: SHOMOLU**

**Code: 19**

**RA: Bajulaiye**

**Code: 04**

| <b>PU Name [NOTE: The old name/location of relocated PUs appear in parenthesis]</b> | <b>CODE</b> |
|---|-------------|
| ANU OLUWAPO ST. IN FRONT OF HOUSE NO. 4   | 001         |
| ANU OLUWAPO ST. IN FRONT OF HOUSE NO. 40  | 002         |
| ANU OLUWAPO ST. IN FRONT OF HOUSE NO. 28  | 003         |
| ABIODUN ST. B/W HOUSE NOS. 4 & 6  | 004         |
| OKEMETA PRY. SCHOOL, BAJULAIYE RD. I  | 005         |
| OKEMETA PRY. SCHOOL, BAJULAIYE RD. II   | 006         |
| ODUNLAMI ST. B/W HOUSE NOS. 8 & 10  | 007         |
| OLUWALOGBON ST. IN FRONT OF HOUSE NO. 31  | 008         |
| SANUSI ST. IN FRONT OF HOUSE NO. 39   | 009         |
| OKESUNA ST. B/W HOUSE NOS. 1 & 2  | 010         |
| OKESUNA ST. IN FRONT OF HOUSE NO. 23  | 011         |
| OKESUNA ST. IN FRONT OF OLUWALOGBON ST. JUNCTION                                    | 012         |
| OKESUNA ST. IN FRONT OF HOUSE NO. 15  | 013         |
| ARAROMI ST. B/W HOUSE NOS. 4 & 6  | 014         |
| ESAN OGBOOGUN ST. B/W HOUSE 14 & 16   | 015         |
| BALOGUN ST. B/W HOUSE NO. 2 & 4 (EVEN)  | 016         |
| BALOGUN ST. IN FRONT OF HOUSE NO. 58B   | 017         |
| FAKOREDE ST. B/W HOUSE NOS 10 & 12  | 018         |
| FAKOREDE ST. B/W HOUSE NOS 16 & 18  | 019         |
| MARKET ST. OPP. HOUSE NOS. 15 & 17  | 020         |
| MARKET ST. IN FRONT OF BAJULAIYE GARAGE   | 021         |
| HUMANI ST. IN FRONT OF HOUSE NO. 16   | 022         |
| DURU CLOSE/OGUNBADEJO ST. JUNCTION  | 023         |
| AKANNI ST. IN FRONT OF HOUSE NO. 2  | 024         |
| AKANNI ST. IN FRONT OF HOUSE NO. 21   | 025         |
| ABIODUN ST./MARKET ST. JUNCTION I   | 026         |
| ABIODUN ST./MARKET ST. JUNCTION II  | 027         |
| AIYEPE AVENUE B/W HOUSE NOS. 24 & 26  | 028         |
| ABIODUN ST. AIYEPE AVENUE JUNCTION I  | 029         |
| ABIODUN ST. AIYEPE AVENUE JUNCTION II   | 030         |
| BAJULAIYE RD. IN FRONT OF HOUSE NO. 30  | 031         |
| ABIMBOLA LANE/ODUNLAMI ST. JUNCTION   | 032         |
| IOLAMI ST. IN FRONT OF HOUSE NO. 13   | 033         |
| AYOADE ST. IN FRONT OF HOUSE NO. 14   | 034         |
| ARAROMI ST. IN FRONT OF HOUSE NO. 15  | 035         |
| ABIODUN ST./AIYEPE AVENUE JUNCTION  | 036         |

**TOTAL PUs: 36**



# LAGOS STATE



**LGA: SHOMOLU**

**Code: 19**

**RA: Mafowoku/Pedro**

**Code: 05**

| <b>PU Name [NOTE: The old name/location of relocated PUs appear in parenthesis]</b> | <b>CODE</b> |
|---|-------------|
| ADARANIJO ST. IN FRONT OF HOUSE NO. 9   | 001         |
| AWOMOSU ST. IN FRONT OF HOUSE NO. 2   | 002         |
| AWOMOSU ST. IN FRONT OF HOUSE NO. 14  | 003         |
| OLORUNKEMI ST./ODE REMO ST. JUNCTION  | 004         |
| OLORUNKEMI ST. IN FRONT OF HOUSE NO. 84   | 005         |
| OLORUNKEMI ST. IN FRONT OF HOUSE NO. 80   | 006         |
| ODE REMO ST. IN FRONT OF HOUSE NO. 11   | 007         |
| POPOOLA ST. IN FRONT OF HOUSE NO. 4   | 008         |
| POPOOLA ST. IN FRONT OF HOUSE NO. 27  | 009         |
| POPOOLA ST./ODE REMO ST. JUNCTION   | 010         |
| EBUN OLUWA ST. IN FRONT OF HOUSE NO. 4  | 011         |
| EBUN OLUWA ST. IN FRONT OF HOUSE NO. 25   | 012         |
| ONAJIMI ST. IN FRONT OF HOUSE NO. 4   | 013         |
| ONAJIMI ST. IN FRONT OF HOUSE NO. 12  | 014         |
| ONAJIMI ST. IN FRONT OF HOUSE NO. 26  | 015         |
| AWOMODU ST./AJIUN ST. JUNCTION  | 016         |
| AWOMODU ST. B/W HOUSE NOS. 2 & 4  | 017         |
| OMO ALADE ALAFIA ST. FRONT OF HOUSE NO. 13  | 018         |
| MAHARUFUDEEN PRY. SCH. IJAGBEMI ST. I   | 019         |
| MAHARUFUDEEN PRY. SCH. IJAGBEMI ST. II  | 020         |
| IJAGBEMI ST. IN FRONT OF HOUSE NO. 25   | 021         |
| OJELADE ST. IN FRONT OF HOUSE NO. 15  | 022         |
| ONABOLA ST./IGBO IGUNNU ST. JUNCTION I  | 023         |
| ONABOLA ST./IGBO IGUNNU ST. JUNCTION II   | 024         |
| ONABOLA ST. IN FRONT OF HOUSE NO. 6   | 025         |
| ONABOLA ST. IN FRONT OF HOUSE NO. 8   | 026         |
| OSHIPITAN ST. IN FRONT OF HOUSE NO. 4   | 027         |
| OSHIPITAN ST. IN FRONT OF HOUSE NO. 28  | 028         |
| OSHIPITAN ST. IN FRONT OF HOUSE NO. 32  | 029         |
| KUSA ST. IN FRONT OF HOUSE NO. 2  | 030         |
| KUSA ST. IN FRONT OF HOUSE NO. 31   | 031         |
| KUSA ST. IN FRONT OF HOUSE NO. 33   | 032         |
| OLANIYI ST. IN FRONT OF HOUSE NO. 2   | 033         |
| OLANIYI ST. IN FRONT OF HOUSE NO. 16  | 034         |
| IGI-OLUGBIN ST. B/W HOUSE NOS. 79 & 81  | 035         |
| IGI-OLUGBIN ST. IN FRONT OF HOUSE NO. 68  | 036         |
| OGUNBEKUN ST. IN FRONT OF HOUSE NO. 25  | 037         |
| BAILEY ST. (ODD NOS.) IN FRONT OF HOUSE NO. 33                                      | 038         |

**TOTAL PUs: 38**



# LAGOS STATE



**LGA: SHOMOLU**

**Code: 19**

**RA: Lad-Lak/Bariga**

**Code: 06**

| <b>PU Name [NOTE: The old name/location of relocated PUs appear in parenthesis]</b> | <b>CODE</b> |
|---|-------------|
| IGI-OLUGBIN ST. B/W HOUSE NOS. 9 & 11   | 001         |
| IGI-OLUGBIN ST. B/W HOUSE NOS. 31 & 33  | 002         |
| AKILO ST./WUSU ST. JUNCTION   | 003         |
| ADARANJO ST. IN FRONT OF HOUSE NO. 20   | 004         |
| OLORUNKEMI ST. B/W HOUSE NOS. 3 & 5   | 005         |
| ADISAFE ST./OLORUNKEMI ST. JUNCTION   | 006         |
| OLORUNKEMI ST. B/W HOUSE NOS. 13 & 15   | 007         |
| AINA ST. IN FRONT OF HOUSE NO. 11   | 008         |
| OSHO ST. IN FRONT OF HOUSE NO. 17   | 009         |
| EGBERONGBE ST. IN FRONT OF HOUSE NO. 12   | 010         |
| SOYINKA ST./FETUGA ST. JUNCTION I   | 011         |
| SOYINKA ST./FETUGA ST. JUNCTION II  | 012         |
| OPPOSITE TEXACO PETROL STATION FETUGA ST. I   | 013         |
| OPPOSITE TEXACO PETROL STATION FETUGA ST. II  | 014         |
| FETUGA ST. IN FRONT OF HOUSE NO. 50   | 015         |
| FETUGA ST. IN FRONT OF HOUSE NO. 56   | 016         |
| OGUNBADEJO ST. IN FRONT OF HOUSE NO. 16   | 017         |
| KAJOLA ST. IN FRONT OF HOUSE NO. 17   | 018         |
| AYORINDE ST. IN FRONT OF HOUSE NO. 4  | 019         |
| OGUNDOLA ST. B/W HOUSE NOS. 4 & 6   | 020         |
| OGUNDOLA ST. IN FRONT OF HOUSE NO. 36   | 021         |
| OLOJA PRY. SCH. OLOJA ST. I   | 022         |
| OLOJA PRY. SCH. OLOJA ST. II  | 023         |
| ADESINA ST. IN FRONT OF HOUSE NO. 38  | 024         |
| ADESINA ST. IN FRONT OF HOUSE NO. 42  | 025         |
| ADESINA ST./BARIGA RD. JUNCTION   | 026         |
| BARIGA RD. IN FRONT OF HOUSE NO. 15   | 027         |
| BARIGA RD. IN FRONT OF HOUSE NO. 11   | 028         |
| KADIRI ST. IN FRONT OF HOUSE NO. 2  | 029         |
| MOGBONJUBOLA ST. IN FRONT OF HOUSE NO. 18   | 030         |
| EBUNOLUWA ST./ONILEYAN ST. JUNCTION   | 031         |
| ODULESI ST. IN FRONT OF HOUSE NO. 10  | 032         |
| AKINSANYA ST. IN FRONT OF HOUSE NO. 16  | 033         |
| CMS GRAMMAR SCH. COMPOUND   | 034         |
| OKUTA RD. IN FRONT OF HOUSE NO. 19  | 035         |
| ONIPE ST. IN FRONT OF HOUSE NO. 8   | 036         |
| ONIPE ST. IN FRONT OF HOUSE NO. 16  | 037         |
| LAWAL ST. IN FRONT OF HOUSE NO. 20  | 038         |
| TAIWO ST./MUMUNI ST. JUNCTION I   | 039         |





# LAGOS STATE



**LGA: SHOMOLU**

**Code: 19**

**RA: Lad-Lak/Bariga**

**Code: 06**

| <b>PU Name [NOTE: The old name/location of relocated PUs appear in parenthesis]</b> | <b>CODE</b> |
|---|-------------|
| TAIWO ST./MUMUNI ST. JUNCTION II  | 040         |
| AWOFESO ST./ONALAJA ST. JUNCTION  | 041         |
| ALH. RASHEED AKOTUN ST. IN FRONT OF HOUSE NO. 6                                     | 042         |
| ALH. RASHEED AKOTUN ST. IN FRONT OF HOUSE NO. 19                                    | 043         |
| OLOWU ST. B/W HOUSE NOS. 8 & 10   | 044         |
| OLOWU ST. B/W HOUSE NOS. 16 & 18  | 045         |
| OLUSOJI ST. IN FRONT OF HOUSE NO. 6   | 046         |
| OLUSOJI ST. IN FRONT OF HOUSE NO. 22  | 047         |
| AKINOLA ST. IN FRONT OF HOUSE NO. 45  | 048         |
| AKINOLA ST./AKINWALE ST. JUNCTION I   | 049         |
| AKINOLA ST./AKINWALE ST. JUNCTION II  | 050         |
| GRACE ST. IN FRONT OF HOUSE NO. 13  | 051         |
| AKINPELU ST. IN FRONT OF HOUSE NO. 26   | 052         |
| BARIGA PRY. SCH.  | 053         |
| WEMIMO ST. IN FRONT OF HOUSE NO. 2  | 054         |
| AIYETORO COMMUNITY HALL   | 055         |
| ODUSE ST. IN FRONT OF HOUSE NO. 6   | 056         |
| AJENIYA ST. IN FRONT OF HOUSE NO. 12  | 057         |
| AKINROMOLA ST. IN FRONT OF HOUSE NO. 4  | 058         |
| ABULE AYO PRY. SCH. (AYINKE ST.)  | 059         |
| MABINUORI ST. IN FRONT OF HOUSE NO. 16  | 060         |
| AYODELE ST. IN FRONT OF HOUSE NO. 2   | 061         |
| AYODELE ST. IN FRONT OF HOUSE NO. 28  | 062         |
| BANJO ST. IN FRONT OF HOUSE NO. 14  | 063         |
| OLORUNTOYIN ST. IN FRONT OF HOUSE NO. 1   | 064         |
| BURAIMOH ST. IN FRONT OF HOUSE NO. 4  | 065         |
| BURAIMOH ST. IN FRONT OF HOUSE NO. 10   | 066         |
| ONASANYA ST. IN FRONT OF HOUSE NO. 3  | 067         |
| ONASANYA ST. IN FRONT OF HOUSE NO. 32   | 068         |
| AKINTUNDE ST. IN FRONT OF HOUSE NO. 10  | 069         |
| AYINKE PRY. SCH. AYINKE ST. I   | 070         |
| AYINKE PRY. SCH. AYINKE ST. II  | 071         |
| AYINKE/WRIGHT ST. JUNCTION  | 072         |
| OBANILEARO ST. IN FRONT OF HOUSE NO. 1  | 073         |
| LADLAK PRY. SCH. OMOWUNMI ST.   | 074         |
| PRY. HEALTH CARE CENTRE ADELEYE ST.   | 075         |
| ADELEYE ST./ADEWALE ST. JUNCTION  | 076         |
| OREMERIN ST. IN FRONT OF HOUSE NO. 16   | 077         |
| OGUNBEKUN/DAILEY ST. JUNCTION (EVEN NOS.) I   | 078         |



# LAGOS STATE



**LGA: SHOMOLU**

**Code: 19**

**RA: Lad-Lak/Bariga**

**Code: 06**

| <b>PU Name [NOTE: The old name/location of relocated PUs appear in parenthesis]</b> | <b>CODE</b> |
|---|-------------|
| OGUNBEKUN/DAILEY ST. JUNCTION (EVEN NOS.) II  | 079         |
| AKANBI ST. IN FRONT OF HOUSE NO. 16   | 080         |
| AKILO ST. IN FRONT OF HOUSE NO. 20  | 081         |
| AKILO ST. IN FRONT OF HOUSE NO. 38  | 082         |
| ADENIJI ST. IN FRONT OF HOUSE NO. 18  | 083         |
| TAPA ST. IN FRONT OF HOUSE NO. 12   | 084         |
| <b>TOTAL PUs:</b>   | <b>84</b>   |



# LAGOS STATE



**LGA: SHOMOLU**

**Code: 19**

**RA: Ilaje/Akoka**

**Code: 07**

| <b>PU Name [NOTE: The old name/location of relocated PUs appear in parenthesis]</b> | <b>CODE</b> |
|---|-------------|
| ILAJE RD. B/W HOUSE NOS. 12 & 14  | 001         |
| TESLIM NOSIRU/VICTORIA ST. JUNCTION   | 002         |
| MOSALASHI ST. IN FRONT OF HOUSE NO. 16  | 003         |
| MOSALASHI ST./RICKET CLOSE JUNCTION   | 004         |
| ABAYOMI ST. IN FRONT OF HOUSE NO. 18  | 005         |
| FOLORUNSHO ST. IN FRONT OF HOUSE NO. 4  | 006         |
| FOLORUNSHO ST. IN FRONT OF HOUSE NO. 14   | 007         |
| AWOFALA ST./COUNCIL OBULE JUNCTION  | 008         |
| WULEMOT AJOKE/AYETORO ST. JUNCTION  | 009         |
| AIYETORO PRY. SCH. OLANREWAJU ST.   | 010         |
| ORIDAMI ST./OYENUGA ST. JUNCTION  | 011         |
| ST. FINBARRS COLL. RD. B/W HOUSE NOS. 20 & 22                                       | 012         |
| MORONFOLU ST. IN FRONT OF HOUSE NO. 13  | 013         |
| COMMUNITY RD. IN FRONT OF HOUSE NO. 3   | 014         |
| EMILY AKINOLA ST. IN FRONT OF HOUSE NO. 15  | 015         |
| AFOLABI BROWN ST. IN FRONT OF HOUSE NO. 28  | 016         |
| AFOLABI BROWN ST. IN FRONT OF HOUSE NO. 14  | 017         |
| OBAYAN ST. IN FRONT OF HOUSE NO. 29   | 018         |
| OBAYAN ST. IN FRONT OF HOUSE NO. 33   | 019         |
| COMMUNITY RD. IN FRONT OF HOUSE NO. 31  | 020         |
| COMMUNITY RD. IN FRONT OF HOUSE NO. 33  | 021         |
| OBADIAH ST. IN FRONT OF HOUSE NO. 5   | 022         |
| OBADIAH ST. IN FRONT OF HOUSE NO. 22  | 023         |
| AJAYI OLAIYA ST. B/W HOUSE NOS. 15 & 16   | 024         |
| ODUKOYA ST./OGUNLEYE ST. JUNCTION   | 025         |
| OSIFOLARIN ST. IN FRONT OF HOUSE NO. 3  | 026         |
| OSIFOLARIN ST. IN FRONT OF HOUSE NO. 22   | 027         |
| ADESOYE ST. IN FRONT OF HOUSE NO. 2   | 028         |
| ADESOYE ST. IN FRONT OF HOUSE NO. 32  | 029         |
| OGUNGBAMILA ST. IN FRONT OF HOUSE NO. 12  | 030         |
| OGUNGBAMILA ST. IN FRONT OF HOUSE NO. 25  | 031         |
| OKUSANYA ST. IN FRONT OF HOUSE NO. 26   | 032         |
| MOWOWALE ST./ADUNNI ST. JUNCTION  | 033         |
| MOWOWALE ST. IN FRONT OF HOUSE NO. 4  | 034         |
| IDOWU PRY. SCH.   | 035         |
| IDOWU PRY. SCH.   | 036         |
| AJILEYE ST. IN FRONT OF HOUSE NO. 5   | 037         |
| AJILEYE ST. IN FRONT OF HOUSE NO. 25  | 038         |
| OREMEJI ST. IN FRONT OF HOUSE NO. 30  | 039         |



# LAGOS STATE



**LGA: SHOMOLU**

**Code: 19**

**RA: Ilaje/Akoka**

**Code: 07**

| <b>PU Name [NOTE: The old name/location of relocated PUs appear in parenthesis]</b> | <b>CODE</b> |
|---|-------------|
| OREMEJI ST. IN FRONT OF HOUSE NO. 312   | 040         |
| OGBERE ST. IN FRONT OF HOUSE NO. 5  | 041         |
| ADEYEMI ADEDEJI ST. IN FRONT OF HOUSE NO. 20  | 042         |
| ILAJE RD. B/W HOUSE NO. 64 & 66 (EVEN NOS.)   | 043         |
| ILAJE RD. IN FRONT OF HOUSE NO. 80  | 044         |
| ALH. YINUSA HABEEB ST. IN FRONT OF HOUSE NO. 20                                     | 045         |
| AWIN ST. IN FRONT OF HOUSE NO. 20   | 046         |
| AWIN ST. IN FRONT OF HOUSE NO. 24   | 047         |
| <b>TOTAL PUs:</b>   | <b>47</b>   |



# LAGOS STATE



**LGA: SHOMOLU**

**Code: 19**

**RA: Igbobi/Fadeyi**

**Code: 08**

| <b>PU Name [NOTE: The old name/location of relocated PUs appear in parenthesis]</b> | <b>CODE</b> |
|---|-------------|
| ADENEKAN ST./IMAGBON ST. JUNCTION   | 001         |
| IMAGBON ST. IN FRONT OF HOUSE NO. 2   | 002         |
| MAFOWOKU ST. IN FRONT OF HOUSE NO. 15   | 003         |
| MAFOWOKU ST. IN FRONT OF HOUSE NO. 17   | 004         |
| OYEBAJO ST. IN FRONT OF HOUSE NO. 10  | 005         |
| OYEBAJO ST. IN FRONT OF HOUSE NO. 12  | 006         |
| ADENEKAN ST. IN FRONT OF HOUSE NO. 2  | 007         |
| ADENEKAN ST. IN FRONT OF HOUSE NO. 6  | 008         |
| ALH. KALFOS/KALEJAIYE ST. JUNCTION  | 009         |
| IGBOBI COLLEGE IGBOBI I   | 010         |
| IGBOBI COLLEGE IGBOBI II  | 011         |
| ONEKENU ST. BETWEEN HOUSE NOS. 1 & 3  | 012         |
| ADETORO JOHN ST. IN FRONT OF HOUSE NO. 3  | 013         |
| ADETORO JOHN ST. IN FRONT OF HOUSE NO. 6  | 014         |
| OGATIMIRIN ST. IN FRONT OF HOUSE NO. 10   | 015         |
| ABDULAHI ST./AYODELE ST. JUNCTION I   | 016         |
| ABDULAHI ST./AYODELE ST. JUNCTION II  | 017         |
| AYODELE ST./ONIYO ST. JUNCTION I  | 018         |
| AYODELE ST./ONIYO ST. JUNCTION II   | 019         |
| BESIDE ALL SAINTS HOSP. IKORODU RD.   | 020         |
| SHIRO ST./OWEH ST. JUNCTION I   | 021         |
| SHIRO ST./OWEH ST. JUNCTION II  | 022         |
| SHIRO ST./OWEH ST. JUNCTION III   | 023         |
| SOYINKA ST. IN FRONT OF HOUSE NO. 2   | 024         |
| SOYINKA ST. IN FRONT OF HOUSE NO. 21  | 025         |
| AKINSOJI ST. IN FRONT OF HOUSE NO. 2  | 026         |
| AKINSOJI ST. IN FRONT OF HOUSE NO. 8  | 027         |
| AKINSOJI ST./IGBOBI RD. JUNCTION  | 028         |

**TOTAL PUs: 28**



# LAGOS STATE



**LGA: SHOMOLU**

**Code: 19**

**RA: Fola Agoro/Bajulaiye/Igbari-Akoka**

**Code: 09**

| <b>PU Name [NOTE: The old name/location of relocated PUs appear in parenthesis]</b> | <b>CODE</b> |
|---|-------------|
| ST. PAUL'S UNA PRY. SCH. ONAFOWOKAN ST. I   | 001         |
| ST. PAUL'S UNA PRY. SCH. ONAFOWOKAN ST. II  | 002         |
| OLUWADARE ST. IN FRONT OF HOUSE NO. 23  | 003         |
| EMMANUEL KOLAWOLE ST. IN FRONT OF HOUSE NO. 10                                      | 004         |
| BAJULAIYE RD. IN FRONT OF HOUSE NO. 80  | 005         |
| CHURCH ST. IN FRONT OF HOUSE NO. 12   | 006         |
| OBIWUNMI ST. B/W HOUSE NOS. 2 & 4   | 007         |
| OBIWUNMI ST./FOLA AGORO ST. JUNCTION  | 008         |
| OPERE ST./FATAI ADE ST. JUNCTION  | 009         |
| OWOLABI BALOGUN ST./IBRAHIM ALLI ST. JUNCTION                                       | 010         |
| FOLA AGORO ST. IN FRONT OF HOUSE NO. 38   | 011         |
| MODUPE PRY. SCH., FEMI ADEBULE ST.  | 012         |
| MODUPE ST. IN FRONT OF HOUSE NO. 19   | 013         |
| ADEBULE PRY. SCH./BAKARE HASSAN ST. JUNCTION  | 014         |
| ISRAEL OYEKAN ST./OLAOSEBIKAN ST. JUNCTION  | 015         |
| OLATUNDE ST. B/W HOUSE NO. 2 & 4 (EVEN NOS.)  | 016         |
| OLATUNDE ST. IN FRONT OF HOUSE NO. 12   | 017         |
| AKINRINLO ST. IN FRONT OF HOUSE NO. 6   | 018         |
| AKINRINLO ST. B/W HOUSE NOS. 10 & 12  | 019         |
| AKINRINLO ST. B/W HOUSE NOS. 18 & 20  | 020         |
| BAJULAIYE RD. B/W HOUSE NOS. 92 & 94  | 021         |
| BAJULAIYE COMPOUND IN FRONT OF HOUSE NO. 15   | 022         |
| BAJULAIYE COMPOUND IN FRONT OF HOUSE NO. 17   | 023         |
| FATOMI ST./BAJULAIYE ST. JUNCTION   | 024         |
| ST. FINBARRS COLL. RD. IN FRONT OF HOUSE NO. 39                                     | 025         |
| ST. FINBARRS COLL. RD. B/W HOUSE NOS. 3 & 5   | 026         |
| SOLANKE ST. IN FRONT OF HOUSE NO. 6   | 027         |
| SOLANKE ST. IN FRONT OF HOUSE NO. 15  | 028         |
| SOLANKE ST. IN FRONT OF HOUSE NO. 24  | 029         |
| NO. 2 SOBANDE ST. AT THE GATE OF CMS GIRLS SCH.                                     | 030         |
| SOBANDE ST./SUENU COURT JUNCTION I  | 031         |
| SOBANDE ST./SUENU COURT JUNCTION II   | 032         |
| MAFOWOKU ST. IN FRONT OF HOUSE NO. 4  | 033         |
| MAFOWOKU ST. IN FRONT OF HOUSE NO. 20   | 034         |
| ADENUGA KAJERO ST. IN FRONT OF HOUSE NO. 7  | 035         |
| ADENUGA KAJERO ST./OJO ST. JUNCTION   | 036         |
| OJO ST. IN FRONT OF HOUSE NO. 14  | 037         |
| OJO ST. IN FRONT OF HOUSE NO. 16  | 038         |
| PRY. HEALTH CENTRE, IBUKUNOLU ST. I   | 039         |



# LAGOS STATE



**LGA: SHOMOLU**

**Code: 19**

**RA: Fola Agoro/Bajulaiye/Igbari-Akoka**

**Code: 09**

| <b>PU Name [NOTE: The old name/location of relocated PUs appear in parenthesis]</b> | <b>CODE</b> |
|---|-------------|
| PRY. HEALTH CENTRE, IBUKUNOLU ST. II  | 040         |
| IBUKUNOLU ST. IN FRONT OF HOUSE NO. 3   | 041         |
| ADETAYO OSHO ST. IN FRONT OF HOUSE NO. 15   | 042         |
| ONAFEKO ST. IN FRONT OF HOUSE NO. 15  | 043         |
| AYINKE ST. IN FRONT OF HOUSE NO. 4  | 044         |
| AYINKE ST. IN FRONT OF HOUSE NO. 20   | 045         |
| <b>TOTAL PUs:</b>   | <b>45</b>   |



# LAGOS STATE



**LGA: SHOMOLU**

**Code: 19**

**RA: Gbagada Phase I Obanikoro/Pedro**

**Code: 10**

| <b>PU Name [NOTE: The old name/location of relocated PUs appear in parenthesis]</b> | <b>CODE</b> |
|---|-------------|
| IKD. RD/ALH. SOMADE ALLEY ST. JUNCTION  | 001         |
| BAPTIST ACADEMY ST. IKD. RD.  | 002         |
| ADEBAMBO ST./JOLAOSHO ST. JUNCTION  | 003         |
| BABS KAZEEM ST. IN FRONT OF HOUSE NO. 9   | 004         |
| BABS KAZEEM ST. IN FRONT OF HOUSE NO. 5   | 005         |
| OBANIKORO ST. IN FRONT OF HOUSE NO. 16  | 006         |
| BOLA ADEWUNMI/EBINPEJO ST. JUNCTION   | 007         |
| SAVIOUR PRY. SCH. OBANIKORO   | 008         |
| OLATUNDE AYOOLA ST. OBANIKORO I   | 009         |
| OLATUNDE AYOOLA ST. OBANIKORO II  | 010         |
| ADENUGA TAIWO ST. IN FRONT OF HOUSE NO. 10  | 011         |
| OLUJOBI ST. IN FRONT OF HOUSE NO. 12  | 012         |
| OPEN SPACE GBAGADA EXPRESSWAY/NO. 2 OGUNTONA ST.                                    | 013         |
| LAYI OTEGBADE ST./BOLAJI OMUPO JUNCTION   | 014         |
| SALAMI SAIBU ST. IN FRONT OF HOUSE NO. 44   | 015         |
| EYIOWUAWI ST. IN FRONT OF HOUSE NO. 9   | 016         |
| EYIOWUAWI ST. IN FRONT OF HOUSE NO. 11  | 017         |
| ADARANIJO ST./ADEBAYO ST. JUNCTION  | 018         |
| FEYISARA ST. IN FRONT OF HOUSE NO. 6  | 019         |
| SOMOLU L.G. LIBRARY I   | 020         |
| SOMOLU L.G. LIBRARY II  | 021         |
| OKUNNEYE ST. IN FRONT OF HOUSE NO. 19   | 022         |
| ADARANJO PRY. SCH.  | 023         |
| OGUNMEFUN ST./14 SHOPIE KUYE ST.  | 024         |
| OGUNMEFUN ST. IN FRONT OF HOUSE NO. 33  | 025         |
| JUNCTION OF MOSHOOD BAKARE ST./OLATUNJI AKINSANYA ST.                               | 026         |
| SALES ST./OGUNTONA ST. JUNCTION   | 027         |
| ALABI ST. (GBAGADA) IN FRONT OF HOUSE 30  | 028         |
| ALABI ST. (GBAGADA) IN FRONT OF HOUSE 32  | 029         |
| MABINUORI DAODU ST. IN FRONT OF HOUSE NO. 14  | 030         |
| IGBEHINADUN PRY. SCH. IGBEHINADUN ST.   | 031         |
| ADIJAT ST./AJIDAGAN ST. JUNCTION I  | 032         |
| ADIJAT ST./AJIDAGAN ST. JUNCTION II   | 033         |
| OKE ST. IN FRONT OF HOUSE NO. 22  | 034         |
| AWONUBI ST./ALFA SANNNI ST. JUNCTION  | 035         |
| PEDRO PRY. SCH.   | 036         |
| AJAYI ST. IN FRONT OF HOUSE NO. 8   | 037         |
| MUTAIRU ST. IN FRONT OF HOUSE NO. 15  | 038         |
| JOHNSON ST. IN FRONT OF HOUSE NO. 14  | 039         |







# LAGOS STATE



**LGA: SHOMOLU**

**Code: 19**

**RA: Gbagada Phase II /Bariga/Apelehin**

**Code: 11**

| <b>PU Name [NOTE: The old name/location of relocated PUs appear in parenthesis]</b> | <b>CODE</b> |
|---|-------------|
| ADEMOLU ST. IN FRONT OF HOUSE NO. 14  | 001         |
| ADEMOLU ST. IN FRONT OF HOUSE NO. 10  | 002         |
| ADIO ST./SHOGBAMU ST. JUNCTION I  | 003         |
| ADIO ST./SHOGBAMU ST. JUNCTION II   | 004         |
| GBAGADA RD/ORISUNMIBARE ST. JUNCTION I  | 005         |
| GBAGADA RD/ORISUNMIBARE ST. JUNCTION II   | 006         |
| SOGBAMU ST. IN FRONT OF HOUSE NO. 57B   | 007         |
| SOGBAMU ST. B/W HOUSE NOS. 38 & 40  | 008         |
| SOGBAMU ST. IN FRONT OF HOUSE NO. 44  | 009         |
| NATIONAL PRY. SCH. GBAGADA RD.  | 010         |
| NATIONAL COLLEGE GBAGADA RD.  | 011         |
| ADELEKE ADEGBOYEGA ST. IN FRONT OF HOUSE NO. 2                                      | 012         |
| ADELEKE ADEGBOYEGA ST. IN FRONT OF HOUSE NO. 18                                     | 013         |
| ADELEKE ADEGBOYEGA ST./BOLOWOSERE ST. JUNCTION                                      | 014         |
| PEMU OTEBERU ST. IN FRONT OF HOUSE NO. 2  | 015         |
| ALARAPE ST. IN FRONT OF HOUSE NO. 16  | 016         |
| ALARAPE ST. IN FRONT OF HOUSE NO. 18  | 017         |
| OMO OBOKUN ST. IN FRONT OF HOUSE NO. 12   | 018         |
| OMO OBOKUN ST. IN FRONT OF HOUSE NO. 14   | 019         |
| AYOKA ST. (ODD NOS.)/OLORUNTOYIN ST. JUNCTION                                       | 020         |
| ASIMOWU ST. IN FRONT OF HOUSE NO. 12  | 021         |
| ASIMOWU ST. IN FRONT OF HOUSE NO. 16  | 022         |
| APELEHIN PRY. SCH. SOFUNWA ST.  | 023         |
| MOJOYINOLA ST. IN FRONT OF HOUSE NO. 30   | 024         |
| MOJOYINOLA ST. IN FRONT OF HOUSE NO. 27   | 025         |
| GBAGADA ESTATE PRY. SCH. (GBAGADA RD)   | 026         |
| GBAGADA GRAMMAR SCHOOL  | 027         |
| ODUDUWA PRY. SCH.   | 028         |
| OYEGUNWA ST. IN FRONT OF HOUSE NO. 16   | 029         |
| DAHOMY ST. IN FRONT OF HOUSE NO. 29   | 030         |
| ORIMOGUNJE ST. IN FRONT OF HOUSE NO. 12   | 031         |
| ORIMOGUNJE ST. IN FRONT OF HOUSE NO. 14   | 032         |
| OPELOYERU ST. IN FRONT OF HOUSE NO. 3   | 033         |
| OPELOYERU ST. IN FRONT OF HOUSE NO. 19  | 034         |
| OPELOYERU ST. IN FRONT OF HOUSE NO. 20  | 035         |
| OGUNDERO ST./ONASANWO ST. JUNCTION I  | 036         |
| OGUNDERO ST./ONASANWO ST. JUNCTION II   | 037         |
| OGUNDERO ST. IN FRONT OF HOUSE NO. 15   | 038         |
| OLORUNTOYIN ST. IN FRONT OF HOUSE NO. 15  | 039         |



# LAGOS STATE



**LGA: SHOMOLU**

**Code: 19**

**RA: Gbagada Phase II /Bariga/Apelehin**

**Code: 11**

| <b>PU Name [NOTE: The old name/location of relocated PUs appear in parenthesis]</b> | <b>CODE</b> |
|---|-------------|
| ADEPEJU ST. IN FRONT OF HOUSE NO. 12  | 040         |
| GBAGADA SEC. SCH. (GIRLS)   | 041         |
| JEBINA ST. IN FRONT OF HOUSE NO. 24   | 042         |
| JAGUNMOLU ST. B/W HOUSE NOS. 56 & 58  | 043         |
| JAGUNMOLU ST. B/W HOUSE NOS. 68 & 70  | 044         |
| JAGUNMOLU ST. B/W HOUSE NOS. 80 & 82  | 045         |
| GBAGADA COMP. HIGH SCH. I   | 046         |
| GBAGADA COMP. HIGH SCH. II  | 047         |
| ORIOLA ST./GBAGADA LANE JUNCTION I  | 048         |
| ORIOLA ST./GBAGADA LANE JUNCTION II   | 049         |
| OYEGUNLE ST./OLAIDE ST. JUNCTION I  | 050         |
| OYEGUNLE ST./OLAIDE ST. JUNCTION II   | 051         |
| SOMUYIWA ST. IN FRONT OF HOUSE NO. 12   | 052         |
| KAYODE ADEBIYI ST. IN FRONT OF HOUSE NO. 2  | 053         |
| KAYODE ADEBIYI ST. IN FRONT OF HOUSE NO. 13   | 054         |
| KAYODE ADEBIYI ST. IN FRONT OF HOUSE NO. 17   | 055         |
| KEKE ST./OLUWAGBEBE ST. JUNCTION I  | 056         |
| KEKE ST./OLUWAGBEBE ST. JUNCTION II   | 057         |
| <b>TOTAL PUs:</b>   | <b>57</b>   |



# LAGOS STATE



**LGA: SHOMOLU**

**Code: 19**

**RA: Abule-Okuta/Ilaje/Bariga**

**Code: 12**

| <b>PU Name [NOTE: The old name/location of relocated PUs appear in parenthesis]</b> | <b>CODE</b> |
|---|-------------|
| JAGUNMOLU ST. B/W HOUSE NOS. 44 & 46  | 001         |
| LASISI LANE/JAGUNMOLU ST. JUNCTION  | 002         |
| OLOKODANA ST. IN FRONT OF HOUSE NO. 16  | 003         |
| OLOKODANA ST. IN FRONT OF HOUSE NO. 18  | 004         |
| OGO OLUWA ST./ABU ST. JUNCTION  | 005         |
| OGO OLUWA ST. B/W HOUSE NOS. 24 & 27  | 006         |
| FALADE ST. IN FRONT OF HOUSE NO. 13   | 007         |
| OKE-OWO ST./IGE ST. JUNCTION  | 008         |
| OKE-OWO ST. IN FRONT OF HOUSE NO. 9   | 009         |
| IN FRONT OF SERIKI COMPOUND   | 010         |
| OLANREWAJU ST. IN FRONT OF HOUSE NO. 4  | 011         |
| OLANREWAJU ST. /ODUKOYA ST. JUNCTION I  | 012         |
| OLANREWAJU ST. /ODUKOYA ST. JUNCTION II   | 013         |
| ABEOKUTA ST. IN FRONT OF HOUSE NO. 32   | 014         |
| ABEOKUTA ST. IN FRONT OF HOUSE NO. 36   | 015         |
| IFELODUN ST. IN FRONT OF HOUSE NO. 25   | 016         |
| OSOSA CRESCENT IN FRONT OF HOUSE NO. 31   | 017         |
| ODO-OBA ST. IN FRONT OF HOUSE NO. 25  | 018         |
| ABULE OKUTA PRY. SCH. I - I   | 019         |
| ABULE OKUTA PRY. SCH. I- II   | 020         |
| ODUNSI ST. IN FRONT OF HOUSE 6  | 021         |
| ODUNSI ST. IN FRONT OF HOUSE 20   | 022         |
| ODUNSI ST. IN FRONT OF HOUSE 24   | 023         |
| ABULE OKUTA PRY. SCH. II -1   | 024         |
| ABULE OKUTA PRY. SCH. II- II  | 025         |
| ODUNSI ST. IN FRONT OF HOUSE NO. 7 I  | 026         |
| ODUNSI ST. IN FRONT OF HOUSE NO. 7 II   | 027         |
| AROBADADE ST. IN FRONT OF OF HOUSE NO. 6  | 028         |
| AROBADADE ST. IN FRONT OF OF HOUSE NO. 31   | 029         |
| SOKUNBI ST. IN FRONT OF OF HOUSE NO. 12   | 030         |
| AIYEDUN ST. IN FRONT OF OF HOUSE NO. 39   | 031         |
| AIYEDUN ST. IN FRONT OF OF HOUSE NO. 35   | 032         |
| ODUNSI ST./AIYEDUN ST. JUNCTION I   | 033         |
| ODUNSI ST./AIYEDUN ST. JUNCTION II  | 034         |
| AMODU ST. IN FRONT OF HOUSE NO. 10  | 035         |
| ORESEGUN ST. IN FRONT OF HOUSE NO. 33   | 036         |
| ARAROMI ST. IN FRONT OF HOUSE NO. 25  | 037         |
| ALH. ALIMU ST./ANIKE ABU ST. JUNCTION   | 038         |
| ADEDOYIN OSIBAJA ST. IN FRONT OF HOUSE NO. 18                                       | 039         |



# LAGOS STATE



**LGA: SHOMOLU**

**Code: 19**

**RA: Abule-Okuta/Ilaje/Bariga**

**Code: 12**

| <b>PU Name [NOTE: The old name/location of relocated PUs appear in parenthesis]</b> | <b>CODE</b> |
|---|-------------|
| ODUSANYA ST./AYOOLA LAWAL JUNCTION  | 040         |
| ODUSANYA ST. IN FRONT OF HOUSE NO. 2  | 041         |
| OLATUNJI ST. IN FRONT OF HOUSE NO. 8  | 042         |
| OLATUNJI ST. IN FRONT OF HOUSE NO. 16   | 043         |
| OSOSA AVENUE IN FRONT OF HOUSE NO. 7  | 044         |
| OSOSA AVENUE IN FRONT OF HOUSE NO. 31   | 045         |
| JOSSY CASTRO ST./TYANI ASHOGBON JUNCTION I  | 046         |
| JOSSY CASTRO ST./TYANI ASHOGBON JUNCTION II   | 047         |
| AYOOLA LAWAL ST. IN FRONT OF HOUSE NO. 10   | 048         |
| AYOOLA LAWAL ST. IN FRONT OF HOUSE NO. 38   | 049         |
| KUKOYI ST. IN FRONT OF HOUSE NO. 26   | 050         |
| KUKOYI ST. IN FRONT OF HOUSE NO. 20   | 051         |
| BADEJO ST. IN FRONT OF HOUSE NO. 10   | 052         |
| BADEJO ST. IN FRONT OF HOUSE NO. 14   | 053         |
| ALH. ODUSANYA ST. IN FRONT OF HOUSE NO. 23  | 054         |
| ALH. ODUSANYA ST. IN FRONT OF HOUSE NO. 12  | 055         |
| AROBADADE ST. IN FRONT OF HOUSE NO. 12  | 056         |
| AROBADADE ST. IN FRONT OF HOUSE NO. 35  | 057         |
| ABEOKUTA ST./IDUMOTA ST. JUNCTION   | 058         |
| ILAJE RD. B/W HOUSE NOS. 3 & 5  | 059         |
| ILAJE RD. B/W HOUSE NOS.21 & 23   | 060         |
| ILAJE RD. B/W HOUSE NOS.45 & 47   | 061         |
| OKUTA RD. IN FRONT OF HOUSE NO. 17  | 062         |
| OKUTA RD. IN FRONT OF HOUSE NO. 19  | 063         |
| EMMANUEL ST. IN FRONT OF HOUSE NO. 20   | 064         |
| DANMOLE ST./DEJI ST. JUNCTION   | 065         |
| TIJANI ASHOGBON ST. IN FRONT OF HOUSE NO. 38  | 066         |
| ALUBARIKA PRY. SCH. ALUBARIKA ST.   | 067         |
| TEMPLE PRY. SCH. ALUBARIKA ST.  | 068         |
| FARAYIBI ST. IN FRONT OF HOUSE NO. 4  | 069         |
| FARAYIBI ST. IN FRONT OF HOUSE NO. 26   | 070         |
| SURULERE ST./BURAIMOH ST. JUNCTION  | 071         |
| BURAIMOH ST. IN FRONT OF HOUSE NO. 21   | 072         |
| ADENEKAN ST. IN FRONT OF HOUSE NO. 16   | 073         |
| CHURCH ST. IN FRONT OF HOUSE NO. 20   | 074         |
| ILAJE RD/OLATUNJI ST. JUNCTION (ODD NOS.)   | 075         |
| AGO-OWU ST. IN FRONT OF HOUSE NO. 30  | 076         |
| AYOKA ST. IN FRONT OF HOUSE NO. 32  | 077         |
| SERIKI ST. IN FRONT OF HOUSE NO. 2  | 078         |





# LAGOS STATE



**LGA: SURULERE**

**Code: 20**

## THE LIST OF REGISTRATION AREAS IN THE LOCAL GOVERNMENT AREA

| <b>NAME</b>                      | <b>Code</b> | <b># of PUs</b> |
|----------------------------------|-------------|-----------------|
| ORILE                            | 01          | 74              |
| AGUDA                            | 02          | 87              |
| IJESHATEDO                       | 03          | 58              |
| AKINHANMI/COLE                   | 04          | 41              |
| YABA/OJUELEGBA                   | 05          | 29              |
| IGBAJA/STADIUM                   | 06          | 34              |
| SHITTA/OGUNLANA DRIVE            | 07          | 53              |
| ADENIRAN/OGUNSANYA               | 08          | 30              |
| IPONRI HOUSING ESTATE/ERIC MOORE | 09          | 20              |
| COKER                            | 10          | 34              |
| ITIRE                            | 11          | 55              |
| IKATE                            | 12          | 70              |
| <b>TOTAL:</b>                    | <b>12</b>   | <b>585</b>      |



# LAGOS STATE



**LGA: SURULERE**

**Code: 20**

**RA: Orile**

**Code: 01**

| <b>PU Name [NOTE: The old name/location of relocated PUs appear in parenthesis]</b> | <b>CODE</b> |
|---|-------------|
| JUNCTION OF ABBI AVENUE/TAPA BELLO ST. I  | 001         |
| JUNCTION OF ABBI AVENUE/TAPA BELLO ST .II   | 002         |
| JUNCTION OF ABBI AVENUE/TAPA BELLO ST. III  | 003         |
| ALAGBA ST. BY HOUSE NO. 30  | 004         |
| ALAGBA ST. BY HOUSE NO. 14  | 005         |
| OROWUNMI ST. BY HOUSE NO. 32  | 006         |
| JUNCTION OF OPELOYERU ST./ONYAH ST.   | 007         |
| JUNCTION OF ONYAH ST./ABATA CLOSE I   | 008         |
| JUNCTION OF ONYAH ST./ABATA CLOSE II  | 009         |
| ALHAJI DAVIES ST. BY HOUSE NO. 8  | 010         |
| IGBEHINADUN ST. BY HOUSE NO. 30   | 011         |
| IGBEHINADUN ST. BY HOUSE NO. 10   | 012         |
| IMALENFALAFIA ST. BY HOUSE NO. 16   | 013         |
| MEMUDU ST. BY HOUSE NO. 20  | 014         |
| MEMUDU ST. BY HOUSE NO. 5   | 015         |
| JUNCTION OF MEMUDU ST./ODUSAMI ST.  | 016         |
| AROWOYABUNA ST. BY HOUSE NO. 12   | 017         |
| AROWOYABUNA ST. BY HOUSE NO. 12   | 018         |
| JUNCTION OF SAVAGE LANE/EBUN SHEPHERD ST.   | 019         |
| SAVAGE ST. BY HOUSE NO. 16 -I   | 020         |
| SAVAGE ST. BY HOUSE NO. 16 - II   | 021         |
| WOSILATU AINA ST. BY HOUSE NO. 21   | 022         |
| JUNCTION OF DISU-ESAN ST. I   | 023         |
| JUNCTION OF DISU-ESAN ST. II  | 024         |
| JUNCTION OF DISU-ESAN ST. III   | 025         |
| JUNCTION OF OSHO ST./ADEBOWALE ST. I  | 026         |
| JUNCTION OF OSHO ST./ADEBOWALE ST. II   | 027         |
| JUNCTION OF OSHO ST./ADEBOWALE ST.III   | 028         |
| ASHIATA ST. BY HOUSE NO. 34   | 029         |
| JUNCTION OF HASSANA ST./LANE I  | 030         |
| JUNCTION OF HASSANA ST./LANE II   | 031         |
| JUNCTION OF OLANREWaju ST./ALHAJI NURU CLOSE I                                      | 032         |
| JUNCTION OF OLANREWaju ST./ALHAJI NURU CLOSE II                                     | 033         |
| BOOTH AT FALOHUN ST.  | 034         |
| JUNCTION OF AGO-EGBA ST./ALOKO COMPD. I   | 035         |
| JUNCTION OF AGO-EGBA ST./ALOKO COMPD. II  | 036         |
| JUNCTION OF AGO-EGBA ST./ALOKO COMPD. III   | 037         |
| OLAIYA ST. BY HOUSE NO. 25  | 038         |
| TAPA ST. BY HOUSE NO. 10  | 039         |





# LAGOS STATE



**LGA: SURULERE**


**Code: 20**

**RA: Orile**

**Code: 01**

| <b>PU Name [NOTE: The old name/location of relocated PUs appear in parenthesis]</b> | <b>CODE</b> |
|---|-------------|
| TAPA ST. BY HOUSE NO. 20  | 040         |
| OSEMEKA ST. BY HOUSE NO. 24   | 041         |
| OLUNUGA ST. BY HOUSE NO. 5  | 042         |
| JUNCTION OF KADIRI ST./IGUNNU ST. I   | 043         |
| JUNCTION OF KADIRI ST./IGUNNU ST. II  | 044         |
| JUNCTION OF SULE CLOSE I  | 045         |
| JUNCTION OF SULE CLOSE II   | 046         |
| JUNCTION OF OGUNSANYA ST./BALE ST. I  | 047         |
| JUNCTION OF OGUNSANYA ST./BALE ST. II   | 048         |
| BOOTH AT KARIMU ST. BY THE MECHANIC WOKSHOP   | 049         |
| CENTRAL PRIMARY SCHOOL  | 050         |
| L.A. PRY. SCH., ORILE I   | 051         |
| L.A. PRY. SCH., ORILE II  | 052         |
| AWE ST. BY HOUSE NO. 25   | 053         |
| AWE ST. BY HOUSE NO. 10   | 054         |
| JUNCTION OF ALICE TINUBU ST./ADENIJI CLOSE I  | 055         |
| JUNCTION OF ALICE TINUBU ST./ADENIJI CLOSE II                                       | 056         |
| JUNCTION OF CHIEF AUSTIN NWALU ST./ESA-GIWA ST.                                     | 057         |
| JUNCTION OF BALE ST./ABU ST. I  | 058         |
| JUNCTION OF BALE ST./ABU ST. II   | 059         |
| JUNCTION OF ABU ST./KUFORIJU ST.  | 060         |
| ADEYEMI ST. BY HOUSE NO. 30   | 061         |
| OBANTA ST. BY HOUSE NO. 9   | 062         |
| ARAROMI ST. BY HOUSE NO. 35   | 063         |
| KUFORIJU ST. BY HOUSE NO. 34  | 064         |
| JUNCTION OF KEKERE-EKUN ST./YUSUF MOMOH CLOSE                                       | 065         |
| JUNCTION OF KEKERE-EKUN ST./ABULE RAMONI ST. I                                      | 066         |
| JUNCTION OF KEKERE-EKUN ST./ABULE RAMONI ST. II                                     | 067         |
| JUNCTION OF TOKOSI ST./LASISI GIWA ST. I  | 068         |
| JUNCTION OF TOKOSI ST./LASISI GIWA ST. II   | 069         |
| JUNCTION OF BANKOLE ST./TOKOSI LANE   | 070         |
| ORILE IGANMU PRY. SCHOOL I  | 071         |
| ORILE IGANMU PRY. SCHOOL II   | 072         |
| ORILE IGANMU PRY. SCHOOL III  | 073         |
| LAMIDI RAJI ST. BY HOUSE NO. 20   | 074         |

**TOTAL PUs: 74**



# LAGOS STATE



**LGA: SURULERE**

**Code: 20**

**RA: Aguda**

**Code: 02**

| <b>PU Name [NOTE: The old name/location of relocated PUs appear in parenthesis]</b> | <b>CODE</b> |
|---|-------------|
| MUYIWA OPALEYE ST. BY HOUSE NO. 54 - I  | 001         |
| MUYIWA OPALEYE ST. BY HOUSE NO. 54 - II   | 002         |
| SANYA ST. BY SANYA GRAMMAR SCHOOL   | 003         |
| HASSAN IDOWU ST. BY HOUSE NO. 25 - I  | 004         |
| HASSAN IDOWU ST. BY HOUSE NO. 25 - II   | 005         |
| JUNCTION OF MARAYESA ST./ANJORIN ST.  | 006         |
| IRONE AVENUE BY HOUSE NO. 30 - I  | 007         |
| IRONE AVENUE BY HOUSE NO. 30 - II   | 008         |
| JUNCTION OF ONITIRE GROOVE/EWHUBARE ST.   | 009         |
| JUNCTION OF MAXWELL IJEH/BALOGUN KUKU ST. I   | 010         |
| JUNCTION OF MAXWELL IJEH/BALOGUN KUKU ST. II  | 011         |
| JUNCTION OF ODOGBOLU ST./IYARERE ST.- I   | 012         |
| JUNCTION OF ODOGBOLU ST./IYARERE ST. -II  | 013         |
| IKARE ST. BY HOUSE NO. 3  | 014         |
| AHMEN ST./IDOWU ODUNUGA ST.   | 015         |
| JUNCTION OF ADETOLA ST./OWOLABI ST. I   | 016         |
| JUNCTION OF ADETOLA ST./OWOLABI ST. II  | 017         |
| ADETOLA ST. BY HOUSE NO. 145 - I  | 018         |
| ADETOLA ST. BY HOUSE NO. 145 -II  | 019         |
| JUNCTION OF ADETOLA ST./ADEFOWOPE ST.   | 020         |
| JUNCTION OF SOLOGUN ST./ABOLADE ST. I   | 021         |
| JUNCTION OF SOLOGUN ST./ABOLADE ST. II  | 022         |
| KEHINDE ST. BY HOUSE NO. 36   | 023         |
| FEHINTOLA GIWA ST. BY HOUSE NO. 35  | 024         |
| MOSUNMOLA ADEKOYA ST. BY HOUSE NO. 30 - I   | 025         |
| MOSUNMOLA ADEKOYA ST. BY HOUSE NO. 30 - II  | 026         |
| OLADIMEJI ST. BY HOUSE NO. 40 - I   | 027         |
| OLADIMEJI ST. BY HOUSE NO. 40 - II  | 028         |
| JUNCTION OF SHOLABOMI CRESCENT/FUNSHO AJAYI ST.                                     | 029         |
| OLUFEMI SHOKAN ST. BY HOUSE NO. 35 - I  | 030         |
| OLUFEMI SHOKAN ST. BY HOUSE NO. 35 -II  | 031         |
| WOLE MADARIOLA ST. BY HOUSE NO. 40  | 032         |
| JUNCTION OF ENITAN ST./ADETOLA ST. I  | 033         |
| JUNCTION OF ENITAN ST./ADETOLA ST. II   | 034         |
| ENITAN PRY. SCH. I  | 035         |
| ENITAN PRY. SCH. II   | 036         |
| ADETAYO SHONDE ST. BY HOUSE NO. 40 -I   | 037         |
| ADETAYO SHONDE ST. BY HOUSE NO. 40 - II   | 038         |
| SOMOSU ST. BY HOUSE NO. 20  | 039         |



# LAGOS STATE



**LGA: SURULERE**

**Code: 20**

**RA: Aguda**

**Code: 02**

| <b>PU Name [NOTE: The old name/location of relocated PUs appear in parenthesis]</b> | <b>CODE</b> |
|---|-------------|
| ADEBOLA OJOMO ST. BY HOUSE NO. 40 - I   | 040         |
| ADEBOLA OJOMO ST. BY HOUSE NO. 40 - II  | 041         |
| ADEFOWOPE ST. BY HOUSE NO. 30   | 042         |
| AYO ELEGBEDE ST. BY HOUSE NO. 18  | 043         |
| JUNCTION OF BROWN ROAD/BROWN ST.  | 044         |
| SOLOKI ST. BY HOUSE NO. 35  | 045         |
| ODUNJO ST. BY HOUSE NO. 40  | 046         |
| AKANBI ARIMI ST. BY HOUSE NO. 40  | 047         |
| JUNCTION OF ONIKOYI ST./BROWN ROAD - I  | 048         |
| JUNCTION OF ONIKOYI ST./BROWN ROAD - II   | 049         |
| JUNCTION OF ONIKOYI ST./BROWN ROAD - III  | 050         |
| JUNCTION OF BOLAJI BANWO ST./GBADAMOSI ST. I  | 051         |
| JUNCTION OF BOLAJI BANWO ST./GBADAMOSI ST. II                                       | 052         |
| JUNCTION OF BOLAJI BANWO ST./GBADAMOSI ST. III                                      | 053         |
| ATARA PRIMARY SCHOOL I  | 054         |
| ATARA PRIMARY SCHOOL II   | 055         |
| ATARA PRIMARY SCHOOL III  | 056         |
| JUNCTION OF TRIMNEL ST./BABATOPE ST.  | 057         |
| JUNCTION OF ADEDAPO MAKINOLU ST./BABATOPE ST.                                       | 058         |
| JUNCTION OF IDAHOSA OSAGIE ST./DOCTOR VICTOR OLAIYA                                 | 059         |
| AIYETORO PRIMARY SCHOOL   | 060         |
| JUNCTION OF AROGUNDADE ST./MARTINS ST. I  | 061         |
| JUNCTION OF AROGUNDADE ST./MARTINS ST. II   | 062         |
| JUNCTION OF ADE-OMOLOLU ST./BASUYI ST.  | 063         |
| JUNCTION OF KASALI ST./IDOWU RANDLE ST. I   | 064         |
| JUNCTION OF KASALI ST./IDOWU RANDLE ST. II  | 065         |
| JUNCTION OF WILLIAMS ST./TADE ARANMOLATE ST. I                                      | 066         |
| JUNCTION OF WILLIAMS ST./TADE ARANMOLATE ST. II                                     | 067         |
| JUNCTION OF WILLIAMS ST./TADE ARANMOLATE ST. III                                    | 068         |
| JUNCTION OF TAORIDI CRESCENT/ALHAJI MUNIRU ST. I                                    | 069         |
| JUNCTION OF TAORIDI CRESCENT/ALHAJI MUNIRU ST. II                                   | 070         |
| JINADU PRIMARY SCHOOL   | 071         |
| JUNCTION OF ADE-ONITIMIRIN CRESCENT/AKINBAYO AKINBOLA ST.                           | 072         |
| JUNCTION OF ADESANYA ST./OGUNDARE ST. I   | 073         |
| JUNCTION OF ADESANYA ST./OGUNDARE ST. II  | 074         |
| JUNCTION OF ABIODUN OGUNYAWO ST./NNOBI ST. I  | 075         |
| JUNCTION OF ABIODUN OGUNYAWO ST./NNOBI ST. II                                       | 076         |
| JUNCTION OF AGBONYIN AVENUE/ALADE SHONUBI ST. I                                     | 077         |
| JUNCTION OF AGBONYIN AVENUE/ALADE SHONUBI ST. II                                    | 078         |



# LAGOS STATE



**LGA: SURULERE**

**Code: 20**

**RA: Aguda**

**Code: 02**

| <b>PU Name [NOTE: The old name/location of relocated PUs appear in parenthesis]</b> | <b>CODE</b> |
|---|-------------|
| JUNCTION OF OLAMOJUBA ST./ADEKUNLE KUYE ST. I                                       | 079         |
| JUNCTION OF OLAMOJUBA ST./ADEKUNLE KUYE ST. II                                      | 080         |
| JUNCTION OF SHAKI CRESCENT/AKINYELE ST. I   | 081         |
| JUNCTION OF SHAKI CRESCENT/AKINYELE ST. II  | 082         |
| JUNCTION OF SHAKI CRESCENT/AKINYELE ST. III   | 083         |
| JUNCTION OF OSHOGBO ST./ADESINA ST. I   | 084         |
| JUNCTION OF OSHOGBO ST./ADESINA ST. II  | 085         |
| JUNCTION OF OSHOGBO ST./ADESINA ST. III   | 086         |
| JUNCTION OF OSHOGBO ST./ADESINA ST. IV  | 087         |

**TOTAL PUs: 87**



# LAGOS STATE



**LGA: SURULERE**

**Code: 20**

**RA: Ijeshatedo**

**Code: 03**

| <b>PU Name [NOTE: The old name/location of relocated PUs appear in parenthesis]</b> | <b>CODE</b> |
|---|-------------|
| JUNCTION OF SULAIMON ST./TENIOLA ST.  | 001         |
| JUNCTION OF AKEWUKEWE ST./EHI ST.   | 002         |
| EHI ST. BY HOUSE NO. 25   | 003         |
| JUNCTION OF SALAMI ST./ILAWOYE ST.  | 004         |
| AGUNTASOLO PRIMARY SCHOOL   | 005         |
| AIRWAYS ROAD BY HOUSE NO. 25  | 006         |
| AIRWAYS ROAD BY HOUSE NO. 10  | 007         |
| JUNCTION OF SESAN MOYEGUN ST./AKINWOSHO ST.   | 008         |
| DURO-OYEDOYIN PRIMARY SCHOOL I  | 009         |
| DURO-OYEDOYIN PRIMARY SCHOOL II   | 010         |
| AKEWUKEWE ST. BY HOUSE NO. 15   | 011         |
| JUNCTION OF DANISA ST./ALUBARIKA ST.  | 012         |
| JUNCTION OF WOLE COLE ST./ALUBARIKA ST.   | 013         |
| JUNCTION OF OLOJUBO ST./AKINOLA ST. I   | 014         |
| JUNCTION OF OLOJUBO ST./AKINOLA ST. II  | 015         |
| JUNCTION OF ADESINA ST./IREPO ST. I   | 016         |
| JUNCTION OF ADESINA ST./IREPO ST. II  | 017         |
| JUNCTION OF ADESINA ST./ILAMOYE ST.   | 018         |
| AGUNTASOLO ST. BY HOUSE NO. 50  | 019         |
| JUNCTION OF OBASOLA ST./KAYODE OLOWU ST.  | 020         |
| ADEDOYIN ST. BY HOUSE NO. 25  | 021         |
| ALHAJI OLAKUNLE ST. BY HOUSE NO. 30   | 022         |
| JUNCTION OF OMILANI ST./AKINSANYA ST.   | 023         |
| JUNCTION OF AGUNTASOLO ST./ILE-OGBO ST.   | 024         |
| JUNCTION OF OMONUBI ST./AROUNMOLASHE ST.  | 025         |
| JUNCTION OF GBADABO ST./OMILANI ST.   | 026         |
| FADAHUNSI ST. BY HOUSE NO. 32   | 027         |
| MARTINS ST. BY HOUSE NO. 30   | 028         |
| ALHAJI THANNI ST. BY HOUSE NO. 25   | 029         |
| JUNCTION OF AGUNTASOLO ST./DARAMOLA ST.   | 030         |
| AGBOOLA ST. BY HOUSE NO. 25   | 031         |
| ESHINLOKUN ST. BY HOUSE NO. 25  | 032         |
| ADEWUYI ST. BY HOUSE NO. 18   | 033         |
| IJESHA ROAD BY HOUSE NO. 245  | 034         |
| IJESHA ROAD BY HOUSE NO. 150  | 035         |
| JUNCTION OF AGBEBI ST./IJESHA ROAD  | 036         |
| TAPA ST. BY HOUSE NO. 35 - I  | 037         |
| TAPA ST. BY HOUSE NO. 35 - II   | 038         |
| OLUIROLU ST./OKE-OLORUNTEDO ST. - I   | 039         |



# LAGOS STATE



**LGA: SURULERE**

**Code: 20**

**RA: Ijeshatedo**

**Code: 03**

| <b>PU Name [NOTE: The old name/location of relocated PUs appear in parenthesis]</b> | <b>CODE</b> |
|---|-------------|
| OLUIROLU ST./OKE-OLORUNTEDO ST. - II  | 040         |
| ODO-OLOWU PRIMARY SCHOOL  | 041         |
| ADEBO YEJO ST. BY HOUSE NO. 7   | 042         |
| SIJUADK PRIMARY SCHOOL  | 043         |
| OLAKUNLE ST. BY HOUSE NO. 10  | 044         |
| JUNCTION OF FEMI DARAMOLA ST./ODO-OLOWU ST. - I                                     | 045         |
| JUNCTION OF FEMI DARAMOLA ST./ODO-OLOWU ST. - II                                    | 046         |
| ALHAJI ADEYEMI ST. BY HOUSE 11  | 047         |
| JUNCTION OF ODO-OLOWU ST./ABANIWONDA ST.  | 048         |
| JUNCTION OF JIMOH MEJI ST./AGUNLEJIKA ST.   | 049         |
| JUNCTION OF PROPHET ADEOYE ST./AGUNLEJIKA ST.                                       | 050         |
| JUNCTION OF AJIJEDIDUN ST./AGUNLEJIKA ST.   | 051         |
| JUNCTION OF AGUNLEJIKA ST./TAIWO ST.  | 052         |
| JIMOH AGUNBIADE ST. BY HOUSE NO. 20   | 053         |
| ABOLADE ST. BY HOUSE NO. 16   | 054         |
| OYENUGA ST. BY HOUSE NO. 25   | 055         |
| JUNCTION OF BABS ONI ST./EYIOWUAWI ST.  | 056         |
| ANIMASHAUN PRIMARY SCHOOL   | 057         |
| AYEGBAMI STREET BY HOUSE NO. 5  | 058         |

**TOTAL PUs: 58**



# LAGOS STATE



**LGA: SURULERE**

**Code: 20**

**RA: Akinhanmi/Cole**

**Code: 04**

| <b>PU Name [NOTE: The old name/location of relocated PUs appear in parenthesis]</b> | <b>CODE</b> |
|---|-------------|
| ITIRE ROAD BY L.S.D.P.C. HOUSE NEAR NATIONAL OIL FILLING STATION I                  | 001         |
| ITIRE ROAD BY L.S.D.P.C. HOUSE NEAR NATIONAL OIL FILLING STATION II                 | 002         |
| ISHAGA ROAD BY HOUSE NO. 41   | 003         |
| ISHAGA ROAD BY HOUSE NO. 15 - I   | 004         |
| ISHAGA ROAD BY HOUSE NO. 15 - II  | 005         |
| MABO ST. BY HOUSE NO. 4   | 006         |
| BANIRE ST. BY HOUSE 14 - I  | 007         |
| BANIRE ST. BY HOUSE 14 - II   | 008         |
| OLUDIPE ST. BY HOUSE NO. 10   | 009         |
| SHAMSIDEEN PRIMARY SCHOOL I   | 010         |
| SHAMSIDEEN PRIMARY SCHOOL II  | 011         |
| KARIMU ST. BY HOUSE NO. 26  | 012         |
| KARIMU ST. BY HOUSE NO. 40  | 013         |
| JUNCTION OF IBIDUN ST./OJUELEGBA ROAD   | 014         |
| IBIDUN ST. BY HOUSE NO. 80 - I  | 015         |
| IBIDUN ST. BY HOUSE NO. 80 - II   | 016         |
| ANEPA ST. BY HOUSE NO. 14   | 017         |
| AYILARA ST. BY HOUSE NO. 56 -I  | 018         |
| AYILARA ST. BY HOUSE NO. 56 -II   | 019         |
| AYILARA ST. BY HOUSE NO. 56 - III   | 020         |
| AYILARA ST. BY HOUSE NO. 56 -IV   | 021         |
| AYILARA ST. BY HOUSE NO. 24   | 022         |
| JUNCTION OF IBIDUN ST./OMOLOLU ST.  | 023         |
| JUNCTION OF AKINHANMI ST./SHODIPE CLOSE   | 024         |
| JUNCTION OF SILVER CRESCENT/AKINHANMI ST.   | 025         |
| JUNCTION OF AGEGE MOTOR ROAD/RAMOS ST.  | 026         |
| LAGOS ANGLICAN GIRLS GRAMMAR SCH.   | 027         |
| JUNCTION OF AKINWANDE ST./OLODE-OKUTA ST. I   | 028         |
| JUNCTION OF AKINWANDE ST./OLODE-OKUTA ST. II  | 029         |
| JUNCTION OF ALAMU ST./OLODE-OKUTA ST.   | 030         |
| ANGLICAN GIRLS PRIMARY SCH. AYILARA I   | 031         |
| ANGLICAN GIRLS PRIMARY SCH. AYILARA II  | 032         |
| MUSLEM PRIMARY SCHOOL I   | 033         |
| MUSLEM PRIMARY SCHOOL II  | 034         |
| JUNCTION OF ADEDOYIN ST./CALFOS ST. I   | 035         |
| JUNCTION OF ADEDOYIN ST./CALFOS ST. II  | 036         |
| JUNCTION OF DOSUNMU ROAD/OKOH DRIVE   | 037         |
| JUNCTION OF OBELE-ONIWALA COMPOUND/ADO CLOSE  | 038         |
| JUNCTION OF TAJU THOMPSON DRIVE/DUROJAIYE ST.                                       | 039         |



# LAGOS STATE



**LGA: SURULERE**

**Code: 20**

**RA: Akinhanmi/Cole**

**Code: 04**

| <b>PU Name [NOTE: The old name/location of relocated PUs appear in parenthesis]</b> | <b>CODE</b> |
|---|-------------|
| OBELE-ODAN PRIMARY SCHOOL I   | 040         |
| OBELE-ODAN PRIMARY SCHOOL II  | 041         |
| <b>TOTAL PUs:</b>   | <b>41</b>   |

**RA: Yaba/Ojuelegba**

**Code: 05**

| <b>PU Name [NOTE: The old name/location of relocated PUs appear in parenthesis]</b> | <b>CODE</b> |
|---|-------------|
| JUNCTION OF BANJO ST./TEJUOSHO ROAD I   | 001         |
| JUNCTION OF BANJO ST./TEJUOSHO ROAD II  | 002         |
| JUNCTION OF MAJA ST./AGUNBIADE ST.  | 003         |
| MODELE ST. BY HOUSE NO. 34  | 004         |
| ADANA ST. BY HOUSE NO. 10   | 005         |
| DOMESTIC SCIENCE CENTRE, OUR LADY OF LOURDES PRY. SCH.                              | 006         |
| JUNCTION OF LISABI ST./MATHEW ST. I   | 007         |
| JUNCTION OF LISABI ST./MATHEW ST. II  | 008         |
| OUR LADY OF LOURDES PRY. SCH., CLEGG ST.  | 009         |
| JUNCTION OF OLAJUWON ST./OJUELEGBA ST. I  | 010         |
| JUNCTION OF OLAJUWON ST./OJUELEGBA ST. II   | 011         |
| JUNCTION OF POPO ST./OYABIYI ST.  | 012         |
| ALONG AJIBODE ST. BY HOUSE NO. 15   | 013         |
| ZUMRATUL ISLAMIYYA SEC. SCHOOL I  | 014         |
| ZUMRATUL ISLAMIYYA SEC. SCHOOL II   | 015         |
| JUNCTION OF ATAN ROAD/HOOPER ST.  | 016         |
| MARTINS ST. BY HOUSE NO. 10   | 017         |
| NATHAN PRY. SCHOOL, SURULERE I  | 018         |
| NATHAN PRY. SCHOOL, SURULERE II   | 019         |
| JUNCTION OF FAWEHINMI ST./AKPAN CRESCENT  | 020         |
| JUNCTION OF OMOSHAREWA ST./LEIGH ST.  | 021         |
| MARTINS ST. BY HOUSE NO. 17   | 022         |
| SPACE IN FRONT OF ABALTI BARRACKS I   | 023         |
| SPACE IN FRONT OF ABALTI BARRACKS II  | 024         |
| SPACE IN FRONT OF POLICE BARRACKS III   | 025         |
| SPACE IN FRONT OF POLICE BARRACKS IV  | 026         |
| JUNCTION OF OKESUNA ST./FOLARIN ST.   | 027         |
| JUNCTION OF OGUNTOKUN ST./ATAN ST.  | 028         |
| AGEGE MOTOR ROAD BY HOUSE NO. 15  | 029         |
| <b>TOTAL PUs:</b>   | <b>29</b>   |





# LAGOS STATE



**LGA: SURULERE**

**Code: 20**

**RA: Igbaja/Stadium**

**Code: 06**

| <b>PU Name [NOTE: The old name/location of relocated PUs appear in parenthesis]</b> | <b>CODE</b> |
|---|-------------|
| JUNCTION OF AJANI OLUJARE ST./ALHAJI RAFIU SHITTU ST. I                             | 001         |
| JUNCTION OF AJANI OLUJARE ST./ALHAJI RAFIU SHITTU ST. II                            | 002         |
| STADIUM HIGH SCHOOL I   | 003         |
| STADIUM HIGH SCHOOL II  | 004         |
| JUNCTION OF ASOPO ST./OYEROKUN ST. I  | 005         |
| JUNCTION OF ASOPO ST./OYEROKUN ST. II   | 006         |
| ARALILE ST. BY HOUSE NO. 19   | 007         |
| ARALILE ST. BY HOUSE NO. 35   | 008         |
| JUNCTION OF AWONAIKE ST./TEJUOSHO ROAD I  | 009         |
| JUNCTION OF AWONAIKE ST./TEJUOSHO ROAD II   | 010         |
| JUNCTION OF AWONAIKE ST./TEJUOSHO ROAD III  | 011         |
| AKITAN GRAMMAR SCHOOL I   | 012         |
| AKITAN GRAMMAR SCHOOL II  | 013         |
| JUNCTION OF BURAIMOH JEMINAT ST. WESTERN AVENUE I                                   | 014         |
| JUNCTION OF BURAIMOH JEMINAT ST. WESTERN AVENUE II                                  | 015         |
| JUNCTION OF ILUMO ST./ONATORO ST. I   | 016         |
| JUNCTION OF ILUMO ST./ONATORO ST. II  | 017         |
| SURULERE PRY. SCHOOL  | 018         |
| GBAJA PRY. SCHOOL   | 019         |
| ONITOLU COMMUNITY HIGH SCH. I   | 020         |
| ONITOLU COMMUNITY HIGH SCH. II  | 021         |
| NEW ERA GIRLS SEC. SCH. OGUNMOLA ST. I  | 022         |
| NEW ERA GIRLS SEC. SCH. OGUNMOLA ST. II   | 023         |
| NEW ERA GIRLS SEC. SCH. OGUNMOLA ST. III  | 024         |
| IN FRONT OF HOUSE NO. 173 AKERELE EXTENSIONS  | 025         |
| SHITTA PRIMARY SCHOOL   | 026         |
| IN FRONT OF SHITTA PRIMARY SCHOOL   | 027         |
| GBAJA GIRLS HIGH SCH.   | 028         |
| JUNCTION OF FUJAH ST./MODILE WAY  | 029         |
| JUNCTION OF ONIKOYI ST./OMOLOLU ST.   | 030         |
| ABINA OMOLOLU PRY. SCHOOL I   | 031         |
| ABINA OMOLOLU PRY. SCHOOL II  | 032         |
| IN FRONT OF ABINA OMOLOLU PRY. SCHOOL I   | 033         |
| IN FRONT OF ABINA OMOLOLU PRY. SCHOOL II  | 034         |
| <b>TOTAL PUs:</b>   | <b>34</b>   |



# LAGOS STATE



**LGA: SURULERE**

**Code: 20**

**RA: Shitta/Ogunlana Drive**

**Code: 07**

| <b>PU Name [NOTE: The old name/location of relocated PUs appear in parenthesis]</b> | <b>CODE</b> |
|---|-------------|
| JUNCTION OF RUFAI ST./OLADEINDE ST.   | 001         |
| AKINTAN ST. BY HOUSE NO. 46   | 002         |
| AYILARA ST. BY HOUSE 11   | 003         |
| AYILARA ST. BY HOUSE 30   | 004         |
| IBIDUN ST. BY HOUSE NO. 41 - I  | 005         |
| IBIDUN ST. BY HOUSE NO. 41 - II   | 006         |
| KARIMU ST. BY HOUSE NO. 40  | 007         |
| SALAWU ST. BY HOUSE NO. 20  | 008         |
| RANDLE AVENUE PRIMARY SCHOOL  | 009         |
| ISHOLA ST. JUNCTION OF SALAMI ST.   | 010         |
| A.U.D. SEC. SCH. RANDLE AVENUE SURULERE I   | 011         |
| A.U.D. SEC. SCH. RANDLE AVENUE SURULERE II  | 012         |
| JUNCTION OF RANDLE AVENUE MADUEKE WAY   | 013         |
| JUNCTION OF RANDLE 1 AVENUE MADUEKE WAY   | 014         |
| MAKINDE ST. BY HOUSE NO. 30   | 015         |
| JUNCTION OF BANK OLEMOH ST./ AKERELE ST. I  | 016         |
| JUNCTION OF BANK OLEMOH ST./AKERELE ST. II  | 017         |
| JUNCTION OF OJUELEGBA ROAD/KARIMU ST.   | 018         |
| JUNCTION OF RABIAYU ROAD THOMPSON CRESCENT AKERELE                                  | 019         |
| JUNCTION OF AKERELE ST./FALOLU ROAD   | 020         |
| BOOTH IN FRONT OF HOUSE NO. 30  | 021         |
| BOOTH IN FRONT OF HOUSE NO. 20  | 022         |
| PLAYGROUND ON BANK OLEMOH ST. I   | 023         |
| PLAYGROUND ON BANK OLEMOH ST. II  | 024         |
| BOOTH IN FRONT OF BLOCK 1 - I   | 025         |
| BOOTH IN FRONT OF BLOCK 1 - II  | 026         |
| BOOTH IN FRONT OF BLOCK NO. 20  | 027         |
| RABIAT THOMPSON CRESCENT PRY. SCH. I  | 028         |
| RABIAT THOMPSON CRESCENT PRY. SCH. II   | 029         |
| RABIAT THOMPSON CRESCENT PRY. SCH. III  | 030         |
| RABIAT THOMPSON CRESCENT PRY. SCH. IV   | 031         |
| IN FRONT OF RABIATU THOMPSON CRESCENT PRY. SCH.                                     | 032         |
| BOOTH AT BLOCK 22 RABIATU THOMPSON CRESCENT   | 033         |
| LOCAL GOVERNMENT AREA SECRETARIAT I   | 034         |
| LOCAL GOVERNMENT AREA SECRETARIAT II  | 035         |
| JUNCTION OF FARO OJORA CLOSE/ JAMES ROBERTSON RD.                                   | 036         |
| JUNCTION OF OKHAN ROAD AWOYEMI CLOSE  | 037         |
| JUNCTION OF JOSEPH SHYANGLE ROAD/JAMES ROBERTON ROAD                                | 038         |
| JUNCTION OF OGUNLANA DRIVE/REMILEKUN CLOSE  | 039         |



# LAGOS STATE



**LGA: SURULERE**

**Code: 20**

**RA: Shitta/Ogunlana Drive**

**Code: 07**

| <b>PU Name [NOTE: The old name/location of relocated PUs appear in parenthesis]</b> | <b>CODE</b> |
|---|-------------|
| ANSUR-UDEEN HIGH SCHOOL FALOLU ROAD   | 040         |
| EKOLOLU ST. BY HOUSE NO. 11   | 041         |
| JUNCTION OF AHMED JIMOH CLOSE/EKOLOLU ST.   | 042         |
| JUNCTION OF OGUNLANA DRIVE/ITIRE ROAD. I  | 043         |
| JUNCTION OF OGUNLANA DRIVE/ITIRE ROAD II  | 044         |
| A.U.D. PRY. SCHOOL BABATUNDE ST.  | 045         |
| JUNCTION OF SAMSHONIBARE ST./BADE OGUNLEYE CLOSE                                    | 046         |
| JUNCTION OF AJAI ROAD/AYO IDOWU CLOSE   | 047         |
| SUBUOLA PRY. SCHOOL   | 048         |
| JUNCTION OF SIMISOLA ST. OLUFEMI ROAD   | 049         |
| ADEGOKE PRY. SCHOOL   | 050         |
| JUNCTION OF SHOFIDIYA ST. ILESANMI ST.  | 051         |
| JUNCTION OF SHONIBARE ST./ILESANMI ST.  | 052         |
| BOOTH AT OKANLAWON AJAYI ST. BY HOUSE NO. 13  | 053         |

**TOTAL PUs: 53**



# LAGOS STATE



**LGA: SURULERE**

**Code: 20**

**RA: Adeniran/Ogunsanya**

**Code: 08**

| <b>PU Name [NOTE: The old name/location of relocated PUs appear in parenthesis]</b> | <b>CODE</b> |
|---|-------------|
| COMMUNITY GRAMMAR SCHOOL  | 001         |
| JUNCTION OF EKO CLUB HOUSE  | 002         |
| ATUNDA-OLU SCHOOL FOR HANDICAPPED   | 003         |
| OUTSIDE COMMUNITY GRAMMAR SCHOOL I  | 004         |
| OUTSIDE COMMUNITY GRAMMAR SCHOOL II   | 005         |
| RAFIU WILLIAMS PRY. SCHOOL I  | 006         |
| RAFIU WILLIAMS PRY. SCHOOL II   | 007         |
| IN FRONT OF HOUSE NO. 53 ADELABU ST.  | 008         |
| JUNCTION OF ALHAJI DANMOLE ST.  | 009         |
| JUNCTION OF BOLA-SHODIPE ST. I  | 010         |
| JUNCTION OF BOLA-SHODIPE ST. II   | 011         |
| JUNCTION OF BOLA-SHODIPE ST. III  | 012         |
| JUNCTION OF OBIAJULU ST./MORONU ST.   | 013         |
| ELIZABETH FOWLER MEMORIAL PRY. SCH.   | 014         |
| JUNCTION OF CHIEF BEREOLA ST./ADISA BASHUA ST.                                      | 015         |
| PROGRESSIVE PRY. SCHOOL   | 016         |
| BLK. 44, ALH. MASHA ROAD  | 017         |
| JUNCTION OF ALADE CLOSE/ADENIRAN OGUNSANYA  | 018         |
| ESTATE BAPTIST PRY. SCH. MODUPE JOHNSON   | 019         |
| JUNCTION OF ERIC MANUEL CRESCENT/MUSTAPHA UTMAN CLOSE                               | 020         |
| BOOTH IN FRONT OF BLOCK 145 ALAKA LOW COST HOUSING ESTATE I                         | 021         |
| BOOTH IN FRONT OF BLOCK 116 ALAKA LOW COST HOUSING ESTATE II                        | 022         |
| BOOTH IN FRONT OF BLOCK 116 ALAKA LOW COST HOUSING ESTATE III                       | 023         |
| BOOTH IN FRONT OF BLOCK 108 ALAKA LOW COST HOUSING ESTATE IV                        | 024         |
| SURULERE BAPTIST PRY. SCHOOL  | 025         |
| ADEBOLA PRY. SCHOOL I   | 026         |
| ADEBOLA PRY. SCHOOL II  | 027         |
| JUNCTION OF RASAQ BALOGUN ST./CHIEF ONITANA ST. I                                   | 028         |
| JUNCTION OF RASAQ BALOGUN ST./CHIEF ONITANA ST. II                                  | 029         |
| JUNCTION OF YUSUFU SANUSI ST./ODEKU CLOSE   | 030         |

**TOTAL PUs: 30**



# LAGOS STATE



**LGA: SURULERE**


**Code: 20**

**RA: Iponri Housing Estate/Eric Moore**

**Code: 09**

| <b>PU Name [NOTE: The old name/location of relocated PUs appear in parenthesis]</b> | <b>CODE</b> |
|---|-------------|
| BABA ANIMASHAUN ST. HOUSE NO. 196   | 001         |
| STATE GRAMMAR SCH. ERIC MOORE   | 002         |
| JUNCTION OF BODE THOMAS ST. OYEDIRAN ST. I  | 003         |
| JUNCTION OF BODE THOMAS ST. OYEDIRAN ST. II   | 004         |
| JUNCTION OF BODE THOMAS ST. OYEDIRAN ST. III  | 005         |
| JUNCTION OF IMAM DAUDA ST./ABOSEDE IGOBOYE I  | 006         |
| JUNCTION OF IMAM DAUDA ST./ABOSEDE IGOBOYE II                                       | 007         |
| JUNCTION OF AKINSEMOYIN ST. ERIC MOORE I  | 008         |
| JUNCTION OF AKINSEMOYIN ST. ERIC MOORE II   | 009         |
| JUNCTION OF BISHOP KALE ST./BISHOP HOWELL   | 010         |
| GAMES VILLAGE BLK. NO. 6 - I  | 011         |
| GAMES VILLAGE BLK. NO. 6 - II   | 012         |
| ERIC MOORE TOWER BLK. NO. 6   | 013         |
| SURULERE SEC. SCHOOL, LADIPO LABINJO CRESCENT                                       | 014         |
| IPONRI ESTATE HIGH SCHOOL I   | 015         |
| IPONRI ESTATE HIGH SCHOOL II  | 016         |
| BOOTH AT BLOCK NO. 72   | 017         |
| BOOTH AT BLOCK NO. 20   | 018         |
| BOOTH AT BLOCK NO. 57   | 019         |
| BOOTH AT BLOCK NO. 13   | 020         |

**TOTAL PUs: 20**



# LAGOS STATE



**LGA: SURULERE**

**Code: 20**

**RA: Coker**

**Code: 10**

| <b>PU Name [NOTE: The old name/location of relocated PUs appear in parenthesis]</b> | <b>CODE</b> |
|---|-------------|
| JUNCTION OF JUBRILLA ST./LASISI ST.   | 001         |
| JUNCTION OF COKER ROAD/FATIMO CLOSE I   | 002         |
| JUNCTION OF COKER ROAD/FATIMO CLOSE II  | 003         |
| JUNCTION OF COKER ROAD/FATIMO CLOSE III   | 004         |
| JUNCTION OF COKER ROAD/FATIMO CLOSE IV  | 005         |
| NIHINLOLAWA ST. BY HOUSE NO. 30 - I   | 006         |
| NIHINLOLAWA ST. BY HOUSE NO. 30 - II  | 007         |
| JUNCTION OF YISA OROKI ST./ADEOYE ST.   | 008         |
| JUNCTION OF CELESTIAL COTTAGE BY OGUNMOLA ST. I                                     | 009         |
| JUNCTION OF CELESTIAL COTTAGE BY OGUNMOLA ST. II                                    | 010         |
| JUNCTION OF CELESTIAL COTTAGE BY OGUNMOLA ST. II                                    | 011         |
| JUNCTION OF IMORU ST./CATHOLIC MISSION ST.  | 012         |
| JUNCTION OF OLANIPEKUN ST./ALAFIA ST. I   | 013         |
| JUNCTION OF OLANIPEKUN ST./ALAFIA ST. II  | 014         |
| JUNCTION OF ALAFIA ST. BY HOUSE NO. 7 - I   | 015         |
| JUNCTION OF ALAFIA ST. BY HOUSE NO. 7 - II  | 016         |
| JUNCTION OF OGUNGBESAN ST./OLUWALONI ST. I  | 017         |
| JUNCTION OF OGUNGBESAN ST./OLUWALONI ST. II   | 018         |
| JUNCTION OF TOWOLANI ST./OLANIPEKUN ST. I   | 019         |
| JUNCTION OF TOWOLANI ST./OLANIPEKUN ST. II  | 020         |
| COKER COMPOUND BY HOUSE NO. 22 - I  | 021         |
| COKER COMPOUND BY HOUSE NO. 22 - II   | 022         |
| JUNCTION OF OKEYA ST./OROKI ST. I   | 023         |
| JUNCTION OF OKEYA ST./OROKI ST. II  | 024         |
| JUNCTION OF KOLA SHODIPO ST./LASISI AKINWANDE ST. I                                 | 025         |
| JUNCTION OF KOLA SHODIPO ST./LASISI AKINWANDE ST. II                                | 026         |
| COKER PRIMARY SCHOOL I  | 027         |
| COKER PRIMARY SCHOOL II   | 028         |
| ALAFIA PRIMARY SCHOOL I   | 029         |
| ALAFIA PRIMARY SCHOOL II  | 030         |
| UMARU MEMORIAL PRIMARY SCHOOL I   | 031         |
| UMARU MEMORIAL PRIMARY SCHOOL II  | 032         |
| OPPOSITE SANYA PRIMARY SCHOOL I   | 033         |
| OPPOSITE SANYA PRIMARY SCHOOL II  | 034         |
| <b>TOTAL PUs:</b>   | <b>34</b>   |



# LAGOS STATE



**LGA: SURULERE**

**Code: 20**

**RA: Itire**

**Code: 11**

| <b>PU Name [NOTE: The old name/location of relocated PUs appear in parenthesis]</b> | <b>CODE</b> |
|---|-------------|
| JUNCTION OF ITELORUN ST./OLABISI OMOLAJA ST.  | 001         |
| WOSILATU DAODU ST. BY HOUSE 30  | 002         |
| WOSILATU DAODU ST. BY HOUSE 10  | 003         |
| SALAMI BASORUN ST. BY HOUSE 30  | 004         |
| OBIOSA ST. BY HOUSE NO. 40  | 005         |
| OBIOSA ST. & JUBRILA ST. I  | 006         |
| OBIOSA ST. & JUBRILA ST. II   | 007         |
| JUBRILA ST. & TEMIDAYO ST.  | 008         |
| AINA ST. BY HOUSE NO. 40  | 009         |
| AINA ST. BY HOUSE NO. 15  | 010         |
| OGUNSAMI ST. BY HOUSE 30  | 011         |
| OGUNSAMI ST. BY HOUSE 15  | 012         |
| OGUNSAMI ST. BY HOUSE 50  | 013         |
| OGUNSAMI ST. BY HOUSE 5   | 014         |
| OSHOGBO ST. BY HOUSE NO. 26   | 015         |
| OSHOGBO ST. BY HOUSE NO. 15   | 016         |
| OSHOGBO ST. BY HOUSE NO. 52   | 017         |
| OSHOGBO ST. BY HOUSE NO. 35   | 018         |
| ERIN-OSHO PRIMARY SCHOOL  | 019         |
| OGUNMUYIWA ST. BY HOUSE NO. 40  | 020         |
| JUNCTION OF IRAPADA ST./SAMUEL ABEY ST. I   | 021         |
| JUNCTION OF IRAPADA ST./SAMUEL ABEY ST. II  | 022         |
| JUNCTION OF EJIRE ST. OREDOLA ST. I   | 023         |
| JUNCTION OF EJIRE ST. OREDOLA ST. II  | 024         |
| JUNCTION OF LAGOS ST./KADIRI ST.  | 025         |
| JUNCTION OF OLADEINDE ST./TOSSOU ST. I  | 026         |
| JUNCTION OF OLADEINDE ST./TOSSOU ST. II   | 027         |
| OWOSENI ST. BY HOUSE NO. 40   | 028         |
| AKINKUNMI ST. BY HOUSE NO. 40   | 029         |
| AKINKUNMI ST. BY HOUSE NO. 15   | 030         |
| TAIRU ONIGBANJO ST. BY HOUSE NO. 56   | 031         |
| JUNCTION OF SHOBANDE ST./OSIGA ST.  | 032         |
| ALONG SHOBANDE ST.  | 033         |
| JUNCTION OF KAROUNWI ST./SHOYINKA ST.   | 034         |
| JUNCTION OF KAROUNWI ST./JIMOH OJOKU ST. I  | 035         |
| JUNCTION OF KAROUNWI ST./JIMOH OJOKU ST. II   | 036         |
| JUNCTION OF JIMOH OJOKU ST./OMOLADE ST.   | 037         |
| JUNCTION OF OSHOFISAN ST./ASHIMOWU BAKARE ST.                                       | 038         |
| JUNCTION OF ASHIMOWU BAKARE ST./AYISATU ST.   | 039         |



# LAGOS STATE



**LGA: SURULERE**

**Code: 20**

**RA: Itire**

**Code: 11**

| <b>PU Name [NOTE: The old name/location of relocated PUs appear in parenthesis]</b> | <b>CODE</b> |
|---|-------------|
| JUNCTION OF MOGAJI ST./OKUNOLA ST.  | 040         |
| SANUSI ST. BY HOUSE NO. 45  | 041         |
| SANUSI ST. BY HOUSE NO. 15  | 042         |
| JUBRILA ST. BY HOUSE NO. 20   | 043         |
| LATEEF ERELU ST. BY HOUSE NO. 20  | 044         |
| ALHAJI JINADU ST. BY HOUSE NO. 50   | 045         |
| IJIKOYEJO ST. BY HOUSE NO. 10   | 046         |
| IJIKOYEJO ST. BY HOUSE NO. 45   | 047         |
| RAUFU BARUWA ST. BY HOUSE NO. 40  | 048         |
| JUNCTION OF IJESHA ROAD/SAMUEL ABBEY ST.  | 049         |
| JUNCTION OF AGBEGI ST./SANUSI ST.   | 050         |
| JUNCTION OF LATEEF ERELU ST./AGBEBI ST.   | 051         |
| AKEWULERE ST. BY HOUSE NO. 17   | 052         |
| JUNCTION OF ALHAJI MAKANJUOLA ST./ASHABI SHONIYI ST.                                | 053         |
| IMAM SHUAIB PRIMARY SCHOOL  | 054         |
| IKALE ST. BY HOUSE NO. 20   | 055         |
| <b>TOTAL PUs:</b>   | <b>55</b>   |





# LAGOS STATE



**LGA: SURULERE**

**Code: 20**

**RA: Ikate**

**Code: 12**

| <b>PU Name [NOTE: The old name/location of relocated PUs appear in parenthesis]</b> | <b>CODE</b> |
|---|-------------|
| JUNCTION OF BAIYE ST./OLATILEWA ST. I   | 001         |
| JUNCTION OF BAIYE ST./OLATILEWA ST. II  | 002         |
| ASHIMONU BAKARE BY HOUSE NO. 4 - I  | 003         |
| ASHIMONU BAKARE BY HOUSE NO. 4 - II   | 004         |
| JUNCTION OF AFOLABI DADA ST./ONIBUORE ST. I   | 005         |
| JUNCTION OF AFOLABI DADA ST./ONIBUORE ST. II  | 006         |
| IGBESA ST. BY HOUSE NO. 10  | 007         |
| JUNCTION OF AHMEN ST./BAOKU ST.   | 008         |
| IDOWU ST. BY HOUSE NO. 35   | 009         |
| ZAMBA ST. BY HOUSE NO. 20 - I   | 010         |
| ZAMBA ST. BY HOUSE NO. 20 - II  | 011         |
| ZAMBA ST. BY HOUSE NO. 20 - II  | 012         |
| JUNCTION OF SAIDU LAWAL/ILA-ORANGUN ST. I   | 013         |
| JUNCTION OF SAIDU LAWAL/ILA-ORANGUN ST. II  | 014         |
| JUNCTION OF SAIDU LAWAL/ILA-ORANGUN ST. III   | 015         |
| JUNCTION OF NNOBI ST./COAST UFELS ST.   | 016         |
| ANJORIN HEALTH CENTRE I   | 017         |
| ANJORIN HEALTH CENTRE II  | 018         |
| IJERO ST. BY HOUSE NO. 20   | 019         |
| JUNCTION OF ODUBIYI ST./OLAOGUN ST.   | 020         |
| JUNCTION OF ADEGBOLA ST./COLE ST. I   | 021         |
| JUNCTION OF ADEGBOLA ST./COLE ST. II  | 022         |
| JUNCTION OF ADEGBOLA ST./COLE ST. III   | 023         |
| JUNCTION OF ODUDUWA ST./AKIN OLOWOLAGBA ST.   | 024         |
| JUNCTION OF ODUDUWA ST./IKENNE ST.  | 025         |
| ABAYOMI ST. BY HOUSE NO. 25   | 026         |
| JUNCTION OF AYODELE ST./AFOLABI DADA ST.  | 027         |
| JUNCTION OF OMODUNNI ST./SALAMI ST. I   | 028         |
| JUNCTION OF OMODUNNI ST./SALAMI ST. II  | 029         |
| AJOSE ST. BY HOUSE NO. 20   | 030         |
| AKANJI PRIMARY SCHOOL   | 031         |
| AKANJI NURU ST. BY HOUSE NO. 20   | 032         |
| ALAWODE ST. BY HOUSE NO. 20 - I   | 033         |
| ALAWODE ST. BY HOUSE NO. 20 - II  | 034         |
| JUNCTION OF OREMEJI ST./ADEKOYA ST.   | 035         |
| OWOSEN ST. BY HOUSE NO. 16  | 036         |
| ALHAJI MUNIRU BARUWA ST. BY HOUSE NO. 20  | 037         |
| IKPON ST. BY HOUSE NO. 20   | 038         |
| ABIODUN WRIGHT ST. BY HOUSE NO. 28  | 039         |



# LAGOS STATE



**LGA: SURULERE**

**Code: 20**

**RA: Ikate**

**Code: 12**

| <b>PU Name [NOTE: The old name/location of relocated PUs appear in parenthesis]</b> | <b>CODE</b> |
|---|-------------|
| OKE-ONA ST./LADELE DADA ST.   | 040         |
| JUNCTION OF AYINDE ST./MEMUDU AREMU ST. I   | 041         |
| JUNCTION OF AYINDE ST./MEMUDU AREMU ST. II  | 042         |
| ADEOSUN ST. BY HOUSE NO. 25   | 043         |
| JUNCTION OF ODUDUWA ST./AKPOGUMA ST.  | 044         |
| JUNCTION OF ADAMSON ST./MOLUSI ST.  | 045         |
| JUNCTION OF ADAMSON ST./MOLUSI ST.  | 046         |
| JUNCTION OF TALE ENIOLA ST./ALHAJI OTUN ST.   | 047         |
| SHOYOMOKUN ST. BY HOUSE NO. 25  | 048         |
| ALEJE ST. BY HOUSE NO. 7  | 049         |
| JUNCTION OF ODUBIYI ST./OLAOGUN ST.   | 050         |
| JUNCTION OF DAYO OJUTIKU ST./AKINBOWALE ST.   | 051         |
| ADERIBIGBE ST./ADENIYI ADEFIOYE ST. I   | 052         |
| ADERIBIGBE ST./ADENIYI ADEFIOYE ST. II  | 053         |
| JUNCTION OF OLAITAN ODULARU ST./BABATUNDE DALLY ST.                                 | 054         |
| OLAITAN ODULARU ST. BY HOUSE NO. 40   | 055         |
| AGBENLA ST. BY THE JUNCTION OF TEMIDIRE ST. I                                       | 056         |
| AGBENLA ST. BY THE JUNCTION OF TEMIDIRE ST. II                                      | 057         |
| ADENIKE ST. BY HOUSE NO. 15   | 058         |
| JUNCTION OF FOLAWIYO BANKOLE ST./OKANLAWON ST.                                      | 059         |
| JUNCTION OF AKINDELU ST./ODULAMI ST.  | 060         |
| JUNCTION OF YARU ST./ADEBISI ST.  | 061         |
| JUNCTION OF ADENOWO ST./ALAWODE ST.   | 062         |
| JUNCTION OF LADELE ST./AJOSE ST.  | 063         |
| KJUNCTION OF OLUSESAN ADETULA ST./ADENIYI ADEFIOYE ST.                              | 064         |
| DIPO OLUBI ST. BY HOUSE NO. 40  | 065         |
| JUNCTION OF IKENNE ST./SHOTAYO HUGHES ST. I   | 066         |
| JUNCTION OF IKENNE ST./SHOTAYO HUGHES ST. II  | 067         |
| JUNCTION OF ODELOLA ST./OYEWOLA ST.   | 068         |
| JUNCTION OF SHOYOMOKUN ST./LAWANSON ST. I   | 069         |
| JUNCTION OF SHOYOMOKUN ST./LAWANSON ST. II  | 070         |

**TOTAL PUs: 70**